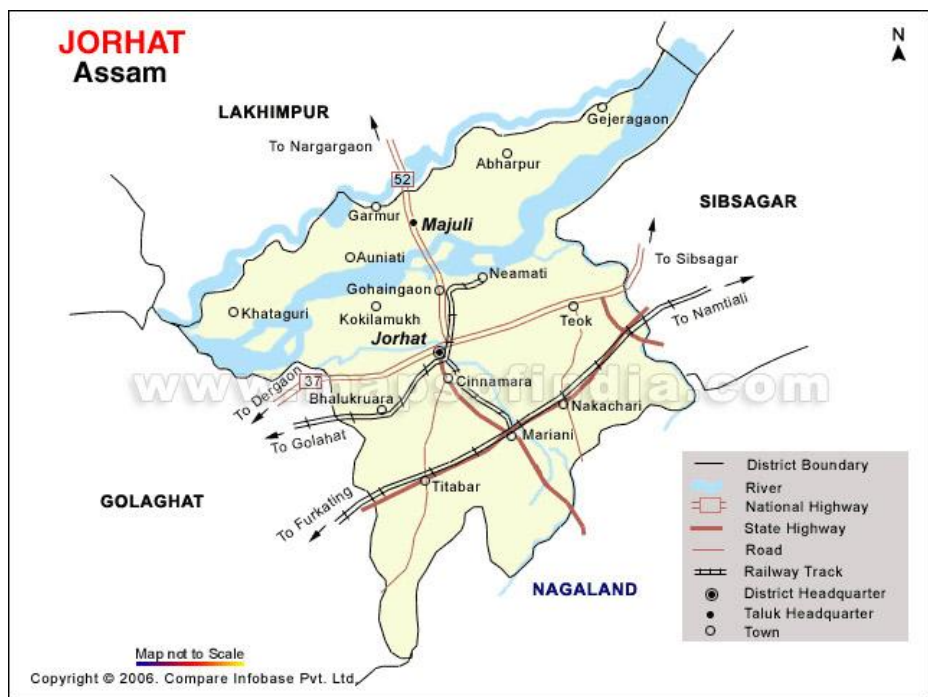


# FLOOD CONTINGENCY AND RESPONSE PLAN FOR JORHAT DISTRICT 2023



## INDEX

Sl.No.	TOPIC	Page No.
1	Jorhat District at a glance	3-4
2	District Information in brief	4
3	Flood Prone Areas	5
4	Flood Hazard Map of Jorhat District	6
5	Organizational structure for flood management in Jorhat District	7
6	Relief and Rescue measures.	7-8
7	Health & sanitation measures in flood affected areas	9
8	<b>Departmental Contingency Plans</b>	10-44
	A Animal Husbandry & Veterinary Deptt.	10-15
	B. District Agricultural Department, Jorhat	16-19
	C. Upper Assam Investigation W.R. Division, Jorhat	19-23
	D. Water Resource Department, Jorhat	24-29
	E. Public Health Engineering Department ,Jorhat	29-32
	F. Health Department, Jorhat	32-43
9	<b>Circle wise Contingency Plans</b>	44-69
	i. Teok Rev. Circle, Jorhat	45-49
	ii. Jorhat East Rev. Circle, Jorhat	50-53
	iii. Jorhat West Rev. Circle, Jorhat	54-63
	iv. Mariani Rev. Circle, Jorhat	63-66
	v. Titabor Rev. Circle, Jorhat	67-69
10	Information regarding availability of Important Items	69
11	Important Contact Details	70-71

# 1. JORHAT DISTRICT AT A GLANCE

Sl no	<b>STATISTICS OF THE DISTRICT</b>		
1.	Location	Upper Assam, South Bank of Brahmaputra (26.7500°N, 94.2200°E)	
2	Boundaries	North- Majuli District South- Nagaland (Mokokchung, Wokha district) East-Sivasagar District West- Golaghat District	
3	Total Area	1976 sq. Km. (excluding Majuli)	
4	Sub Division	02 Nos. (Jorhat Sadar & Titabor )	
5	District Head Quarter	Jorhat	
6	Revenue Circle	05 Nos. (Jorhat East, Jorhat West, Teak, Titabor & Mariani Rev. Circle.)	
7	Development Blocks	06Nos.(Baghchung, Koliapani, Salenghat, Chipahikhola, Dhekorgorah & Titabor.)	
8	Total Gaon panchayat	91Nos.	
9	Village	621 Nos (Revenue)	
10	No. of Police Stations	7 Nos. (Jorhat, Pulibor, Teok, Bhogamukh , Marinai, Titabor, Borhola)	
11	No. of Outpost	15 Nos.	
12	No. of Assembly Constituency	05 Nos. (Jorhat, Teak, Titabor, Mariani, Dergaon.	
13	Total population	10,91,295 (As per 2011 Census) (Including Majuli)	
	Male	Female	
		5,57,944	5,33,351
14	Population Destiny	343 per Sq. Km.	
15	Literacy Rate	83.42% (As per 2011 Census)	
16	No. of Literate	8,12,328 (As per 2011 Census)	
	Male	Female	
		4,40,230	3,72,098
17	Sex Ratio	956 (As per 2011 Census)	
18	No. of Tea Gardens	84Nos.	
19	No. of Primary School	Jorhat=1251 Nos. Majuli=474Nos.	
20	No. of M.E. School	Jorhat=195 Nos Majuli=98 Nos.	
21	No. of M.V. School	Jorhat=34 Nos. Majuli=11 Nos.	
22	No. of High School	227 Nos.	
23	No. of HS School	19 Nos.	
24	No. of College	14 Nos.	
25	No. of Medical College	01 No. (Jorhat Medical College & Hospital)	
26	No. of Engineering College	02 No. (Jorhat Engineering College & Jorhat Institute of Science & Technology )	

27	No. of University	03 Nos. {Assam Agricultural University, Women University and Kaziranga University (Private)}	
28	National Institute	National Institute of Design(NID), Jorhat	
29	Air Port	01 No. (Rowriah)	
30	Reserve Forest	Desoi Vally Reserve Forest	16381.446 Ha
		Desoi Reserve Forest	2797.148 Ha
		Tiru Hills Reserve Forest	5858.552 Ha
31	Wild Life Sanctuary	Hollongapar Gibbon Wild Life Sanctuary	2098.621 Ha
32	Average Rainfall	1879.62 mm (Last 10 Years)	
33	Flood Prone Areas	Teok, Jorhat West and Jorhat East Rev. Circle	
34	Year of Devastating Flood	1962,1977,1985,1998,2004,2007,2008,2012,2016,2017	
35	Year of Earthquake	1950.	
36	Year of Drought like situation	2009 (Affected Jorhat and Titabor Sub Division)	

## **2. DISTRICT INFORMATION IN BRIEF**

Jorhat district is located between 26.7500<sup>0</sup>N and 94.2200<sup>0</sup>E longitude ,situated in the flat alluvial soil. It is bound on the North by the Majuli District in the East Sivsagar District , in the South by the Naga Hills and in the West by the Golaghat District.

Jorhat was established as the new capital in the closing years of the 18<sup>th</sup> century by the decaying and declining Tunkhungia Ahom Dynasty. Jorhat as the name signifies, was just a couple(Jor) of marts (Hut). From these two parallel marts namely Chowkihut and Macharhut, which lay on the eastern and the western banks of the river Bhogdoi. Jorhat today has grown into a thriving cosmopolitan town with a strong sense of character and identity. It is the best laid out town in Upper Assam with broad roads, cutting each other at right angles. The variety of heterogeneity of the town population, specially its business community – comprising of Punjabis, Biharis, Marwaries, Bengalis and even odd South Indian is something commendable. Yet each person, irrespective of his place of origin, who has made Jorhat his home is staunchly loyal to his adopted home and fully identifies with it.

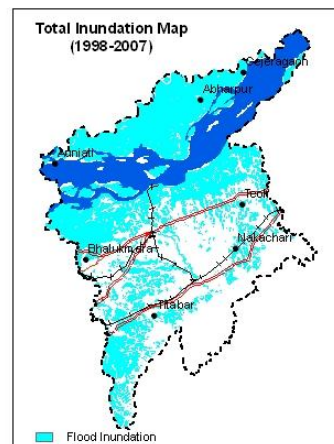
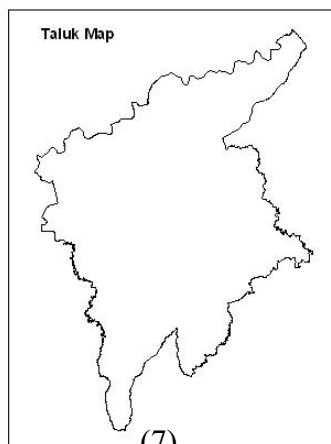
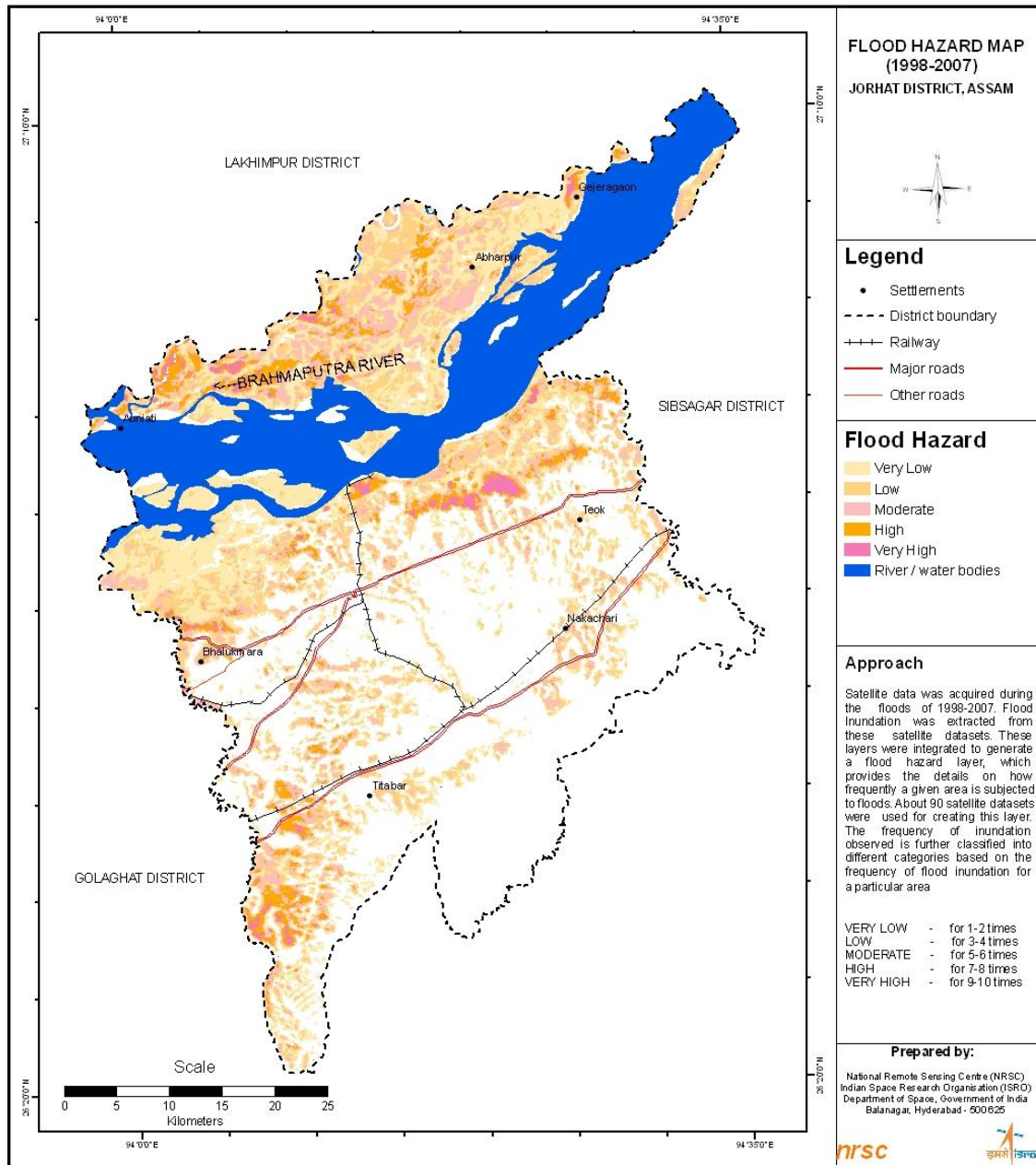
Earlier Jorhat was a sub-division of undivided Sibsagar District. In 1983 Jorhat was carved out of Sibsagar District. The present Jorhat District consists of two (2) Sub-divisions namely Jorhat, and Titabor. The district is divided into 5 Revenue Circles and 6 Development Blocks.

### **3.FLOOD PRONE AREAS**

#### *a)Jorhat and Titabor Sub-Division :-*

A large number of tributaries of the river Brahmaputra such as Jhanji, Teok, Mudaijan, Tepajan kokila, Bhogdoi, Bekajan, Toklai, Tarajan, Kakodonga, etc. forms a network of waterways in these Sub-Divisions. During flood season those tributaries/rivulets which are flowing from Nagaland to Brahmaputra are inflated with rain water every year. Most of these rivers /rivulets don't have dykes and those such as Jhanji and Bhogdoi which have embankments has opening at the mouth. Hence during floods the water level of Brahmaputra flows back through these rivers inundating most of the areas of the district on the Northern side of NH 37 . In Southern side of the NH flood normally occurs at the adjacent areas of river Kakodunga in both Jorhat and Titabar Sub-Divisions. Many areas are also affected by swelling waters of rivulets like Teremerijan , Bekajan, Kachajan,etc during the flood season.

# 4. FLOOD HAZARD MAP OF JORHAT DISTRICT



## **5. ORGANIZATIONAL STRUCTURE FOR FLOOD MANAGEMENT IN JORHAT DISTRICT**

- Sub –Division Relief Committee for Jorhat & Titabar Sub Divisions Constituted as per Assam Relief Manual.
- Circle Level Disaster Management Committee (CDMC) and Circle Level Task Force for Damage Assessment Committees Constituted for all Five Revenue Circles.
- Each Revenue Circle has been further divided into zones, Mouza wise for better supervision.
- District Emergency Operation Centre (DEOC), Jorhat is functional round the year on 24x7x365 basis with roster duty of four personnel for better communication and coordination.

Contact No. of DEOC, Jorhat -0376-2300124 and 1077 (Toll free)

- Nodal officer for each Sub-Division to supervise Relief measures.

Nodal Officer for Jorhat Sub-Division,

Mr. Damodar Barman

Addl. Deputy Commissioner, Disaster Management, Jorhat

Ph. No.9435051206/7002867947

Nodal Officer for Titabar Sub- Division

Mr.Rahul Kr. Gupta SDO(c), Titabar

Ph. No.- 9555290069

Land. Line-03771-248704

## **6. RELIEF AND RESCUE MEASURES**

- Relief Camps / highlands have been identified. Schools to be used as Relief Camp already notified.
- Raised Platforms available in all Gaon Panchayats in Jorhat is identified
- One SDRF Team with Nine personnel stationed at Fire & Emergency Services, Jorhat to conduct necessary search and rescue operations whenever required
- Three functional Inflatable Rubber Boats (IRB) available with Fire & Emergency Services, Jorhat for necessary operation during coming flood season ..
- Field Officers of all Rev Circle have been instructed to coordinate with all concerned and compile the Circle Level flood situation report online on Flood Reporting and Information Management System (FRIMS) and to send it to DEOC, Jorhat on time

- Gaon Pradhan / Lat Mondals have been instructed to submit day to day situation report to Circle Officer & Field Officer concerned.
- List of Machine & Country boats available along with name & address of owners identified.
- VDPs /PRI/Civil Defence/Aapda Mitra Volunteers have been directed to assist administration during rescue and relief operation in coming flood season .



## **7. HEALTH & SANITATION MEASURES IN FLOOD AFFECTED AREAS**

### **Action to be taken by :**

- Jt. Director ,Health Service to keep available stock of essential medicine to prevent any outbreak of epidemic.
- Revenue Circle wise Health teams consisting of Doctors, Nurses, Paramedics have been constituted by Health Department to provide on time health facilities to the flood affected people.
- All PHC's/CHC/FRU /Sub centers have been alerted through Jt. Director Health Services for taking precautionary measures to prevent outbreak of any epidemic.
- PHE Deptt to sanitize all spot sources & distribute water purifying chemicals/Halogen in flood prone areas.
- District Vety. Officer to prepare contingency plan for acquiring cattle feed, fodder, for cattle of flood prone areas.
- Revenue Circle wise Veterinary teams consisting of Veterinary doctors, field staff have been constituted to taking care of flood affected livestock.
- Training of volunteers / teachers to be conducted by Civil Defence Deptt.
- Jt. Director Health Services has been directed to keep the Mobile Medical Unit ready to meet emergency at any time.
- Army, Air force Station and ONGCL to provide their resources and support at short notice whenever the need arises.

## **8. DEPARTMENTAL CONTINGENCY PLAN:**

### **(A) CONTINGENCY PLAN OF A. H. & VETERINARY DEPT, JORHAT:-**

The Vety. Deptt. makes necessary arrangement to take care of the live stock in flood situation and for these, the dept. already submitted their requirement of funds for acquiring different vaccines, medicines and cattle feed, fodder to the Govt. The Deptt. also formed zonal level teams of doctors for immediate action.

#### **Flood Management Committee of Jorhat for the Year 2023**

Chief Flood Relief Officer	Dr. Bhupen Das DVO, Jorhat	9435228662	
Flood Relief Officer, Titabor Sub-Division	Dr. Prabin Kr. Neog ARO, DDL, Jorhat	9435094212	
Nodal Officer	Dr. Prabin Kr. Neog ARO, DDL, Jorhat	9435094212	
Assistant Nodal Officer	Dr. Hemanta Baruah BVO Jorhat Dev. Block, Bagchung	9954471504	
<b>Control Room Duties</b>			
Control Room In-charge	Team Leader	Dr. Ranjan Kumar Patar, APDO, Jorhat	7002615269
	Member	Dr. Rajib Bhattacharyya, FDO, Jorhat	9859334620
	Member	Dr. Arun Nath, RA, DFSB, Bagchung	9859300635
	Member	Dr. Ripunjoy Chakravorty, VO (R), Jorhat	9435248211
	Member	Dr. Bobby Borthakur, VO, DDL, Jorhat	6001173056
	Member	Dr. Roshni Rai, VO (M), Jorhat	9085950416
	Member	Sri Mukut Das, VFA Jorhat	9864990920

#### **Circle wise Flood Relief Committee under District A.H & Vety. Department, Jorhat**

<b>Teok Circle</b>			
<b>Team</b>	<b>Name</b>	<b>Designation</b>	<b>Contact No.</b>
1	Dr. Prakash Pran Borah	VO, Teok, Rajabari	8473816993
	Mr. Dobiram Das	VFA, Bonaipothelial	9954181338
	Mr. Ashok Kumar Das	VFA, Bhogamukh	9401200666
	Mr. Rajen Hazarika	Grade IV, Boloma	
	Mr. Babulal Das	Gopal Mitra, Kaliapani	6001213347
2	Dr. Siddhartha Dutta	B. V.O Chipahikhola	8761860515
	Mr. Rajib Borhoi	VFA, Teok	8638450257
	Mr. Ghanashyam Baruah	VFA, Boloma	9854478223
	Mr. Mridupaban Hazarika	Grade IV, Teok	9954534653
	Mr. Ankur Dutta	Maitri Bhogamukh	9101657084

3	Dr. Rajib Duarah	BVO, Selenghat	7086620077
	Mr. Hemanta Mili	SVFA, Selenghat	7577939022
	Mr. Bidhan Dutta	VFA, Selenghat	6901472466
	Mr. Atul Hazarika	VFA, Nakachari	9954519567
	Mr. Dudul Lahon	Grade IV, Selenghat	8638742697
<b>Jorhat East Circle</b>			
<b>Team</b>	<b>Name</b>	<b>Designation</b>	<b>Contact No.</b>
1	Dr. Sanjib Saikia	V.O, Kumargaon	9435437086
	Dr. Pallavi Baruah	V.O, BCPP, Nimatighat	8638024983
	Mr. Tarun Ch. Bora	SVFA, Kumargaon	9957018432
	Mr. Rajib Kr. Borah	SVFA, Dhekiakhuwa FAC	7002082904
	Mr. Prasanta Bora	VFA, Kumargaon	9401832196
	Mr. Biswajit Sarma	VFA, Bahona	9957181415
	Mr. Sarkim Timung	VFA, Bahona	
	Mr. Jiten Saikia	Grade IV, Kumargaon	6900447238
2	Dr. Mrinmoy Chutia	V.O, Kakojan	9864105316
	Mr. Sahjahan Borbhuyan	VFA, Lichubari	7035332712
	Mr. Dilip Dutta	VFA, ICDP, Chenijan	9859343279
	Mr. Lakhi Dutta	VFA, PO Crash, Baghchung	9435462057
	Mr. Boikuntha Pran Bora	VFA, Fesuwal	7086214034
	Mr. Ajit Bora	Grade IV, Cinnamara SC.	
	Mr. Pradip Goswami	Grade IV, Chenijan SC.	
	Mr. Atul Borah	Grade IV, PO (Crash)	
<b>Jorhat West Circle</b>			
<b>Team</b>	<b>Name</b>	<b>Designation</b>	<b>Contact No.</b>
1	Dr. Padmawati Machiya	B.V.O, Dhekorgorah	9101058141
	Mr. Jibon Das	VFA, Solmora	8133913573
	Mr. Paban Dutta	Grade IV, Bagchung	
	Mr. Mahendra Gogoi	Grade IV, Bagchung	
2	Dr. Mohan Bharali	V.O, Kolbari	8638994972
	Mr. Jayanta Saikia	VFA, Kolbari	9954478502
	Mr. Bongal Patir	Grade IV, Kolbari	6900565516
	Mr. Biren Mili	Grade IV, Neolgaon	7635806678
3	Dr. Jibesh Kamal Das	V.O, Puronimati	9078673777
	Mr. Jyoti Prasad Bora	VFA, Puronimati	9435051604
	Mr. Jayanta Bhuyan	Grade IV, Puranimati	
	Mr. Tankeswar Bora	Grade IV, DPF, Baghchung	
	Mr. Atul Boruah	Grade IV, DFSB, Baghchung	
4	Dr. Himanta Gogoi	BVO, Baghchung	9101057239
	Dr. Madhumita Gogoi	VO, Immunebelt, Jorhat Zone	9864381524
	Mr. Srimanta Mahanta	VFA, Kalyani	9435094128
	Mr. Dulal Dutta	Grade IV, Dholajan	9954709631

	Mr. Pradip Dutta	Grade IV, PO Crash, Baghchung	7578034681
<b>Liaisoning Person with DC's Office: Mr. Nripen Hazarika, VFA,</b>			
<b>Mariani Circle</b>			
<b>Team</b>	<b>Name</b>	<b>Designation</b>	<b>Contact No.</b>
1	Dr. Sarwar Sader	Manager, District poultry Farm, Baghchung	9864052119
	Mr. Pradip Gogoi	VFA, ICDP, Rangajan	9864586315
	Mr. Binoy Saikia	VFA, Nagadholi	7896858082
	Mr. Ranjit Chutia	VFA, Nakachari	9954028519
	Mr. Jiten Boran	VFA, Mariani	9854916175
	Mr. Manas Jyoti Hazarika	VFA,	
	Mr. Jogen Bhuyan	Grade IV, Mariani	9864773638
	Mr. Safiqur Rahaman	Grade IV, Nakachari	6900817201
<b>Titabor Circle</b>			
<b>Team</b>	<b>Name</b>	<b>Designation</b>	<b>Contact No.</b>
1	Dr. Ujjaljyoti Dutta	VO, Nagabat	9435823494
	Mr. Pradip Gogoi	VFA, Rongajan	
	Mr. Rajen Saikia	VFA, Nogabat	9957675460
	Mr. Sonim Shyam	VFA, Titabor	
	Mr. Nayanjyoti Kachari	VFA, Tipomia, ICDP	
	Mr. Haren Pachani	Grade IV, Borholla	8473006916
	Mr. Ranjit Das	Grade IV, Borholla	9435796257
	Mr. Lokeswar Das	Grade IV, Kakodunga Habigaon	9859210699
	Mr. Romen Bora	Grade IV, Nogabat	9954506630
2	Dr. S.H Choudhary	BVO, Titabor	9435826195
	Dr. Arpana Kakati	VO, ICDP, Titabor	8328486210
	Mr. Bijoy Saikia	VFA, Bojalbari	7896623284
	Mr. Prakash Kalita	SVFA, Chungi	8638421106
	Mr. Sachindranath Thakur	VFA, Birinasayek	9854167929
	Mr. Bhadreswar Saikia	Grade IV, ICDP, Titabor	
	Mr. Sanjit Pujari	Grade IV, Tipomia	9859280840
	Mr. Pradip Hazarika	Grade IV, Titabor	
3	Dr. Basanta Saikia	VO, Bengenakhowa	8723060513
	Mr. Parthapratim Kakoty	VFA, Tipomia	8473061225
	Mr. Joydeep Kakoty	VFA, Titabor	8638532329
	Mr. Lokeswar Das	Grade IV, Tipomia	
	Mr. Rikheswar Gayan	Grade IV, Tengajan	9401939113
	Mr. Lakeswar Kalita	Grade IV, Bengenakhowa	9508099704

<b>Lichubari</b>		9706203744
Mr. Mukut Das	VFA, ICDP, Jorhat	9864990920
Mr. Nripen Dutta	VFA, Jorhat	9435357900
Mr. Nogen Boruah	SVFA, Baghchung	9859402190
Mr. Gakul Hazarika	VFA, Jorhat	9435576675
Mr. Ranjit Bora	VFA, Cinnamora	9127873403
Mr. Porag Hazarika	Grade IV, DDL, Jorhat	
Mr. Nabin Hazarika	Grade IV, Office of the Joint-Director, Jorhat	8486435988

**Feed Lifting Committee of Flood Management Committee of Jorhat for the Year 2021**

**Mobile Veterinary Team of Flood Management Committee of Jorhat for the Year 2021**

<b>Name</b>	<b>Designation</b>	<b>Contact No.</b>
Dr. Subudh Singh	VO, Lichubari	9435109716
Dr. Minakshi Kalita	VO (R), Jorhat	9954546938
Dr. Panchanan Pegu	VO, Tipomia	8638784932
Mr. Prasant Hazarika	VFA, Dholajan	9954447507
Mr. Pintu Bora	VFA, Lichubari	9435450672
Mr. Trilosan Deka	VFA, Dholajan	
Mr. Rizim Rangpi	VFA, ICDP, Dahotia	
Mr. Atul Saikia	C/O, O/O DVO, Jorhat	9854554445
Mr. Tarun Gogoi	Grade IV, JD office, Jorhat	

**Probable Numbers of Animals Most Likely to be Affected by Flood under Jorhat District in the Year 2023**

Sl No.	Dispensary	Large Animal (Approx.)	Small Animal (Approx.)
<b>A</b>	<b>Jorhat Sub division</b>		
1	Block Veterinary Dispensary, Dhekorgorah	5000	2000
2	State Veterinary Dispensary, Kumargaon	4250	1500
3	State Veterinary Dispensary, Puronimati	5000	3500
4	State Veterinary Dispensary, Kalbari	6500	2500
5	State Veterinary Dispensary, Boani	5500	1850
6	State Veterinary Dispensary, Bhagamukh	5000	2500
7	State Veterinary Dispensary, Teok	6500	2000
8	State Veterinary Dispensary, Kakojan	7500	2500
<b>Sub Total</b>		<b>45250</b>	<b>18350</b>
<b>B</b>	<b>Titabor Sub division</b>		
1	State Veterinary Dispensary, Titabar	2000	2000
2	State Veterinary Dispensary, Borholla	1000	500
<b>Sub Total</b>		<b>3000</b>	<b>2500</b>
<b>Grand Total</b>		<b>48250</b>	<b>20850</b>

**Veterinary Dispensary wise flood hotspots of Jorhat district**

SN	Dispensary	Village
<b>A</b>	<b>Jorhat Sub Division</b>	
1	Block Veterinary Dispensary, Dhekorgorah	Barman Chapori
		Barghap Chapori
		Miri Gaon No. 1
		Miri Gaon No. 2
		Randhanijan
		Rotimari Chuk
2	State Veterinary Dispensary, Kumargaon	Daini Gaon
		Makori Chuk
		Bor-Ali Kaibarta Gaon
3	State Veterinary Dispensary, Puronimati	Bhurakola No. 1
		Bhurakola No. 2
		Eratoli
		Tingtingia Bheti
		Bhakat Pamua
		Rangapara Khuti
4	State Veterinary Dispensary, Kalbari	Bokora Miri
		Bormukoli
		Eporia Gaon
		Loliti Chapori
		Neulgaon
		Kalbari
5	State Veterinary Dispensary, Bonai	Arunamukh
		Sumoi Mora
		Chinatoli
		Ghurachora

		Chintamonigarh		
6	State Veterinary Dispensary, Bhagamukh	Jelengitup		
		Ghurachora pothar		
		Naoboisa		
		Kenduguri		
7	State Veterinary Dispensary, Teok	Kumargaon		
		Kaibartagarh		
		Sagunpara		
		Kawoimari		
		Major Chapori		
		Bejor Chiga		
8	State Veterinary Dispensary, Kakojan	Namchuk		
		Borkhelia		
		Dhekiakhowa		
		Hatishal Chapori		
		Dharigaon		
<b>B</b>	<b>Titabar Sub Division</b>	Komargaon		
		Tinikuria gaon		
		1	State Veterinary Dispensary, Titabor	Sungi
				Mandalgaon
				Namchungi
Gariasolong				
Bilgaon				
2	State Veterinary Dispensary, Borholla	Mohanating		
		Naopeta		
		Mahimbari		

## **(B) CONTINGENCY PLAN OF DISTRICT AGRICULTURAL DEPTT.:-**

In Jorhat district flood is main natural calamity which damages both summer and kharif crop due to over flow of river Brahmaputra and its tributaries. Flood damage report during last few years in Jorhat which is as follows

<b><u>Year</u></b>	<b><u>Area effected (ha)</u></b>	<b><u>Farm family affected(nos)</u></b>
2014-15	11907	29226(including Majuli)
2015-16	6224	21388(including Majuli)
2016-17	3628.44	14809
2017-18	3864	10285
2018-19	Nil	Nil
2019-20	2634.22	8395
2020-21	5455.09	13015
2021-22	Nil	Nil
2022-23	Nil	Nil

Establishment of one flood situation information cell /control room at the DAO, Office, Jorhat for 24X7 hours headed by following officers/officials

<b>SI No.</b>	<b>Name of the Officer/Officials</b>	<b>Designation</b>	<b>Duty assaigned</b>	<b>Contact No.</b>
1	Sri Debajit Dutta	DAIO, Jorhat	Overall In-charge	
2	Sri Ptranjal Hazarika	Sr. ADO	Daily monitoring	
3	Sri Ananta Dutta	A.I	Reporting to district Adminiatration	
4	Sri Ananga Gogoi	Jr. Assiatant	Data uploading in DM Agri portal & relatedc works	

As per previous flood scenario , the most vulnerable ADO, circles and their respective flood prone villages are as follows.

<b>SI No.</b>	<b>ADO Circle</b>	<b>Revenue Circle</b>	<b>Villages(Both credential &amp; Non Credential )</b>
1	Dhekorgarah	Jorhat West Reveneue Circle	Maloukhat , Malopam , Rowmari Khuti, Tingtingia,Bhurakhla, Napamua, Chakalai Pathar , Araltoli, Rongagorakhuti
2	Allengmora	Jorhat West Reveneue Circle	1 No. Miri, 2 No. Miri , Bukaramiri, Neol Gaon , Loloity Chapori , Kolia, Swaguri, Bormukali,
3	Teok	Teok Revenue Circle	Pukuriporia , Kumar kohar, uttar Dulia , Sonari, Sogun Para, Bormathauri No1 Kaowimari, Kaoibarta , Bhakat Phukandarbari , Kumar Gaon
4		East Revenue Circle	Hatalis,Bezorsiga,Chumoni Chapori, Major Chapori,Sutalbugh, Ali Chapori
5	Cipahikhola	East Revenue Circle	Boropaik, Borkhelia, Lahkar, Borkhat, Pakhimora, Dhekiakhuwa, Bali Chapori
	Bahona	West Revenue Circle	Rongdoi

On an average around 4000-4500 hact of land and 10,000 nos of farm families are affected if flood submergence and damaged situation arises in the above mentioned villages.



So we have planed to set up a ADO circle level task force team to monitor pre and post flood situation within the concerned ADO Circle as follows:-

ADO Circle		Name of the team member	Designation	Work allotted
Dhekorgorah	(a)	Sri Utpal Bhuyan, ADO	Nodal Officer/Team leader of the ADO circle	The task force team will look after entire pre and post (Flood) situation of their respective ADO circle. They will keep close contact with the revenue circle level task force team (Flood) as well as District Agriculture Officer flood information cell/control room (24×7). Timely reporting the entire situation
	(b)	Sri Prafulla Khound, M.I.I.	Member	
	(c)	Sri Bhaskarjyoti Borah, F.A.	Member	
	(d)	Sri Sonali Saikia, AEA	Member	
Allengmora	(a)	Sri Hrishkesh Hazarika, ADO	Nodel Officer/Team leader	Do
	(b)	Md. Tahidur Raman Neog, AEA	Member	
	(c)	Sri Amar Sarmah, AAI	Member	
	(d)	Prafulla Khound, M.I.I.	Member	
Teok	(a)	Sri Rizvi Hazarika, ADO	Nodel Officer/Team leader	Do
	(b)	Sri Anil Mili, AAI	Member	
	(c)	Sri Nogen Kalita, AAI	Member	
Cipahikhula	(a)	Sri Anushmita Neog, ADO	Nodel Officer/Team leader	Do
	(b)	Md. Nurzaman Hussain, AEA	Member	
	(c)	Sri Bipul Saikia, AAI	Member	
Bahona	(a)	Sri Niren Borah, ADO	Nodel Officer/Team leader	Do
	(b)	Sri Diganta Sarmah, AEA	Member	
	(c)	Md. Siddique Ahmed, AEA	Member	
	(d)	Sri Mukul Bhuyan, JSA	Member	
	(e)	Sri Panchami Kakoty, AEA	Member	

**3. To combat with flood damages of winter Paddy the establishment of community paddy nursery with suitable paddy varieties like Swarna sub-1, Ranjit sub-1, Bahadur sub-1 ( all are flood submergence tolerance variety) in ADO circle**

In 100 ha of suitable area will be covered under raising of community nursery programme. The approximate cost will be Rs.4,60,000/- (As per departmental norms). This community nursery programme for

winter paddy seedling will be covered in all the ADO circle. The Paddy seedling will be distributed to the flood affected farmers at free of cost.

4. To encourage the farmers belonging to the flood prone areas to be covered under PMFBY, 2023/24 for Kharif season. Focus to be given on 100% Saturation under PMFBY.

5. Requisition/Demand to be placed to the Director of agriculture, Assam, Khanapara for supplying flood tolerance suitable paddy seeds under different on going schemes like RKVY, BGREI, etc.

6. Anticipating the probable damage in the forthcoming post flood season 2023-24 for insect/ Pest attack can be mitigated with the help of Government/departmental supply of pesticide as a squad operation.

7. Anticipating the probable damage due to the forthcoming flood season 2023-24, a comprehensive action plan for Rabi Crop & season has been proposed as follows :-

Sl No	Crop	Area to be covered (Ha)	Quantity of seed (qt)	Remarks
1	Maize	100	18	
2	Black Gram	300	75	
3	Pea	500	350	
4	Lentil	50	15	
5	Mustard	1000	100	
6	Vegetable Kit	250	1.25	125 kg in 5000 nos of pkt. @25gm seed/(PKT) nos
7	Summer Paddy	250	100	
	Total	2450 Ha	659.25 (qt)	

#### Farm Machinery (Tractor) Inventory in Jorhat District:-

SL No.	Name of PPS/ASG Address	Name of member contact No	Block	ADO Circle	LAC
1	Seuj ASG Vill: Da-Kukurachwa	Hemen Bora & Others M:98647-03349	Chipahi khula	Chipahi khula	Teok
2	Sukafa SHG Vill:Moran Goan	Tukheswar Hazarika & others M:96784-97925	Titabor	Borhola	Titabor
3	Bhogdoi poria SHG. Vill:Salmora	Biren Borah & Others M:95085-12443	Dhekar garah	Allengmora	Der goan
4	Kuli SHG Vill:Tamulbari	Pranjai Saikia & Others M:87210-26065	Bagh Chung	Dohotia	Titabor
5	Prgati Jutia Dayabadha Swabalembi Gut Vill:Gajburia	Bhaskar Borah & others	Baghchung	Baghchung	Titabor
6	Swabalambri SHG Vill:Khokondoguri	Basista Pegu & others M:83998-42498	Dhekar garah	Allenmora	Dergoan
7	Rengoni SHG Vill:Leteku Goan	Mantu Tanti & others M:94351-53039	Titabor	Titabor	Titabor
8	Sayanika SHG Vill:Lokhorakhon	Tilok Gogoi & others	Selenghat	Nakachari	Marioni
9	Rodali SHG Vill:2No Bosa goan	Juli Gogoi & others	Titabor	Borhala	Titabor
10	Lakhimi P.P.S Vill:Da-goan Nni-ghat	Ranjit Kalita & others	Dhekargarah	Dhekargarah	Dhekargarah
11	Pancharatna SHG Vill:Rajabhar	Ratna Hazarika & others	Titabor	Borhola	Titabor
12	Bogariguri Tamuli PPS Nandini SHG Vill:Tamuli Goan	Bijit das & others	Kaliapani	Selenghat	Teok
13	Dahotia Barua PPS Sirumani SHG Vill:Pokamora	Kamal Hazarika & other	Baghchung	Dahatia	Dahatia
14	1No Missing Goan PPS Mahabahu SHG	Ram nath Choudhury & others	Dhekargarah	Allengmora	Dergoan

	Vill:2No Mising goan				
15	Pub Bogar goan PPS Progoti SHG Vill:Namchangi	Dilip Saikia & others	Titabar	Titabor	Titabor
16	Kakojan Seuj PPS Prerona SHG Vill: Puroni goan	Majidur Rahman & others	Chipahi khula	Chipahikhula	Teok
17	Pub Dhekiakhuwa PPS Seuj Krishi SHG Vill: Dhekia khuwa	Prasidha Saikia & others	Do	Do	Do
18	Kalbari Kendra PPS Jagaran SHG Vill: Kalbari	Jakiram Doloy & others	Dhekargarah	Allengmora	Dergoan
19	Pragati SHG Vill:Upper Deuri	Surjya Kr. Deori & others	Dhekargarah	Allengmora	Dergoan
20	Kakatichuk Somonia PPS Rahul SHG Vill:Charigoan	Debojit Pegu	Do	Do	Do
21	Bonsai PPS. Pohar SHG Vill:Rajabari	Babu Saikia	Titabor	Borhola	Titabor
22	.Golapi SHG Vill: Lalung goan	Bhadurswar Gogoi & others	Titabor	Madhapur	Titabor
23	Tipomia Borpasi PPS Krishi Swabolombi Gut Vill:Bampathar	Paban Saikia & others M:78963-32713	Titabor	Madhopur	Titabor
24	Lakhmi PPS Seuj Krishi Nirjan Gut Vill:Dolakakhoria	Saileb Gogoi & others	Kaliapani	NA Kachari	Teok

**(C) CONTINGENCY PLAN OF UPPER ASSAM INVESTIGATION W.R.DIVISION, JORHAT:-**

The Upper Assam Investigation W.R. Division, Jorhat is In-charge of the embankment system of river Brahmaputra on its south bank from Jhanjimukh to Negheriting Rongagora Dyke. Total embankment of dyke is 48.885 Km and anti-erosion works scattered over this reach comprising mainly 9 nos of spurs for Protection of Kokilamukh area from the erosion of river Brahmaputra. The contingent plan of Flood Management during the flood of 2022 in Jorhat District is prepared as follows:-

1.The Upper Assam Investigation W.R. Division, Jorhat does not setup control room directly. It collects Water Level of river Brahmaputra through runner and submits to the control room maintained by The Executive Engineer, Jorhat W.R. Division, Jorhat and the same will be functioning w.e.f. 15-05-2022. The main function of the control room is to collect and transmit flood message as such, as the daily water level of the river Brahmaputra collected at Neamati Gauge site. All flood messages will be transmitted through W.T. message. The Telephone No. of the control room is 9395120595

2.The List of flood control person of flood fighting works on embankment and other flood control structures is prepared and enclosed herewith. The field staff is engaged to take flood-fighting works round the clock.

3.A statement of vulnerable reaches with an Index map is enclosed herewith showing the embankment and protection works.

4. Police patrolling in the different embankment will be required where miscreants may cause damage to the dyke and other flood control structures during the flood time in day and night.

**Contact details of Officers:-**

Sl No.	Name of Officers	Designation	Address	Phone No.
1	Sri Borchi Rongpi	Chief Engineer, Water Resources Department, Chandmari-3	Water Resources Department, Chandmari, Guwahati-3	0361- 2660213(office) 9954022661
2	Sri Prabin Bhuyan	Addl. Chief Engineer(i/c)	Upper Assam Zone, Water Resources Department, Dibrugarh	8135812152
3	Sri Prabin Bhuyan	Superintending Engineer	Sivasagar W.R. Circle, Sivasagar	8135812152
4	Sri Budhinath Shyam	Executive Engineer	Upper Assam Investigation W.R. Division, Jorhat.	6002344840 9435831202
5	Sri Khuman Kalita	Asstt. Executive Engineer	Kokilamukh Protection Works Sub-Division, Jorhat.	9707111016

**Statement of vulnerable reach**

Sl. No.	Name of Division	Name of Scheme	Location of vulnerable reach	Length of vulnerable reach	Cause of vulnerability	Type of measures to be taken up	Remarks
1	2	3	4	5	6	7	8
1	Upper Assam Investigation W.R. Division	Neamatigh at area	At Bull Head No II	27 mt. of Nose portion of Bull Head No. II	Slumped down of Nose portion & D/S Transition portion.		As SDRF Scheme of 300.00 L and a SOPD-G of Rs. 495.00L have been sanctioned. The works are going on.
2			Affala Neamati (250m)	250mt. at Affalaghat area	Damaged due to sloughening		An SDRF Scheme of 495.00L is going on.
3			At Bull Head No I	30 mt of Nose portion and 45 M of U/S Transition portion	Slumped down of Nose & U/S Transition portion		An SDPO-FDR scheme of Rs. 1098.45L is going on.
4			Dainigaon (250m)	250 mt. at Dainigaon area	Damaged due to sloughening		An SDRF Scheme of 495.00L is going on.
5		B/dyke from Jhanjimukh Neamati Ph-II (3.15 Km)	Melengching a gaon, Amlokhichin ga gaon, Nali chinga gaon (600m)	i)Ch.0.00m- Ch.600m ii)Ch.1200m- Ch.2000m	Inadequate C/S, insufficient free board heavy seepage and boiling	E/W Stacking and spreading, E/C bag pitching & pallasiding.	An SDRF Scheme of 405.00L has been submitted but not yet sanctioned.
6		B/dyke from Gohaingao n to Charigaon (4.60 Km)	Old Gohaingao n & Charigaon (700m, 1300m, 400m)	i)Ch.0.00m- Ch.800m ii)Ch.1700m- Ch.3000m	Boiling seepage, inadequate section and insufficient free board	E/W Stacking and spreading, E/C bag pitching & pallasiding.	An SDRF Scheme of 1025.00L has been submitted but not yet sanctioned.

7		B/dyke from Gohaingao n to Nahatia (7.10 Km)	Nahatia area (2000m)	i)Ch.6200m-Ch.8200m	Do	E/W Stacking and spreading, E/C bag pitching & pallasiding & Bamboo chattai.	An estimate of Rs 280.00L has been submitted under SDRF but not yet sanctioned.
8		B/dyke from Malow Bund to Khutiaputa Check Bund (Khutiaputa Tie Bund) (2.85 Km)	Kareng Gaon, Upper Deori Gaon, Sapekhati Gaon (1350m)	i)Between Spur No. VII & VIII ii)Slumping of Nose portion of Spur No. VIII	Erosion, Slump Down	Recoupment of Geobag B-type Geobag Type-A, Tree branches & Bamboo bundle.	2 Nos. of SDRF scheme at Spur No VIII and in between Spur No VII & VIII of Rs. 400.00L each have already sanctioned. The schemes are under e-tendering process. Works will be started after allotment.
9	Upper Assam Investigation W.R. Division	B/dyke from Khutiaputa Check Bund to NR dyke Ph-I (8.23 Km)	Adarsa at U/S of Lolity Check Bund (500m)	Bank erosion at U/S of Lolity Check Bund	Bank erosion, Boiling, seepage inadequate section and insufficient free board.	E/W Stacking and spreading, E/C bag pitching & pallasiding & Bamboo chattai, Tree branches & Bamboo bundle.	An estimate for an amount Rs. 350.00L is being prepared and will be submitted soon.
10		B/dyke from Khutiaputa Check Bund to NR dyke Ph-II (10.455 Km)	Khakanguri, Garukhuti, Neemguri area (1500m, 500m & 1500m)	i)Ch.500m-Ch 2000m ii)Ch.3500m-Ch.4000m	Do	E/W Stacking and spreading, E/C bag pitching & pallasiding & Bamboo chattai, Tree branches & Bamboo bundle.	An estimate of Rs. 14.81Cr has been submitted under SDRF but not yet sanctioned.
11		B/dyke from Bohikhowa Check Bund to NR dyke Ph-I (1.86 Km) (including Bohikhowa Check Bund)	Throughout the dyke.	1.86 Km	Inadquate C/S, insufficient free board, heavy seepage and boiling.	E/W Stacking and spreading, E/C bag pitching & pallasiding & Bamboo chattai, Tree branches & Bamboo bundle.	An estimate for an amount Rs. 3.00Cr is being prepared and will be submitted soon.

**LIST OF FIELD STAFF OF UPPER ASSAM INVESTIGATION W.R JORHAT FOR 2020-21.**

Sl no.	Category	Name of Dyke Section	Length & Chainage	Name of Sectional officer	Name of Field Staff
1	A	Brahmaputra Dyke from Jhanjimukh to Neamati Ph-II	3.15Km	Sri Prasanta Sarmah, Sub-Engg Gr-II (7086295234)	1.Sri Debajit Saikia S.A 995430927
2	A	Brahmaputra Dyke from Rongdoi to Neamati	5.40Km	Sri Prahlad Johar A.E (9577070866)	1) Sri Pranab Kr. Bonia Kh Ph. No. 9859330349
3.	A	Neamati Section		Miss Pubali Nazir AE7896154097 Sri Rafiqur Rahman AE	1)Ranjit Das, S. A. 9834867238 2) Sri Manob Sarma , S.A. (8812902411) 3) Sri Rahul Rabi Das SA 7002745187 4) Sri Pranab Kr. Bonia Kh Ph. No. 9859330349
4	A	Brahmaputra Dyke from Neamati P.W.D road to Gohaingaon (Borali)	4.14Km	Sri Prahlad Johar A.E (9577070866)	1)Ranjit Das, S. A. 9834867238
5	A	B/Dyke from Gohain Gaon to Charigaon	4.60Km	Miss Pubali Nazir AE7896154097	Sri Dipak Das S.A. 8721830836 Ch-0.00m to ch2.00 km
					1. Sri Bijit Gogoi, SA Ph. No. 9957394653 Ch2.00 m to 4.60 km
6	A	Brahmaputra Dyke from Goingaon to Nahatia	7.10Km Ch.00m to Ch 3.50 km	Sri Dipak Saikia, J.E (9435357886)	1. Sri Maina Bori , S.A. 8486968650 2. Sri Mahendra Bora Khalasi 9395365796
			1.10Km Ch.3.50m to Ch7.10km		1. Sri Manab Hazarika SA 6001937558 2. Sri Bhaba Kanta Das Khalasi 6002422798
7	A	Brahmaputra Dyke from Nahatia to Khutiapota Tie Bund (Malow Bund)	1.10Km		1. Sri Biren Das SA 9365210552
8	A	Brahmaputra Dyke from Malow Bund to Khutiapota Check Bund(Khutiapota Tie Bund)	2.85Km	Sri Kundan Krishnan Gogoi JE 9954926086	3.Sri Biren Das SA 9365210552
9	A	Brahmaputra Dyke from Khutiapota Tie Bund to N.R Dyke Ph-I	8.23Km Ch. No.0.00m to Ch.4.00KM Ch. No.4.00m to Ch8.23 Km		Sri Nirmal Dutta, S.A 943571559
10	A	Brahmaputra Dyke from Khutiapota Tie Bund to N.R Dyke Ph-II	10.455Km		5. Sri Robindra Nath Sarma 7638855902 Ch No. 0.00m to Ch.6.00 km

				Sri Ajit Dutta Sub-Engg Gr-Ii 9508044867	7Sri Rajib Borah , Khalasi 9859335656 Ch.6.00 m to Ch10.455 km
11	A	B/Dyke from Bohikhowa Check bund to N/R dyke including Bohikhowa check bund	1.86Km		
12	-----	Bejijan Channel	18.50Km		
13	-----	Central Store Section	-----	Miss Rista Konwar, A. E. Ph. No.8638360737	Sri Ranjit Doley , SA 9854861015

**(D) CONTINGENCY PLAN OF WATER RESOURCE DEPARTMENT, JORHAT:-**

**EMBANKMENT SYSTEMS UNDER JORHAT W. R. DIVISION, JORHAT:-**

At present the Jorhat W. R. Division has 253.36 km of embankments on major rivers in Jorhat and Golaghat district. All these embankments were originally constructed in between 1952 to 1978. Construction of these embankments has given reasonable flood protection to about 1,19,732 Ha of highly flood prone areas in the districts. Category wise lengths of embankments so far constructed are shown below:

Name of river	Category of river	Length of embankment	Year of original construction
Brahmaputra	A	81.46 km	1952-56
Jhanji	C	37.06 km	1952-78
Bhogdoi	C	38.975 km	1954-60
Kakodunga	D	20.30 km	1956-57
Meleng	D	5.69 km	1977-78
Charaipani	D	21.525 km	2007-08& 2012-13
	<b>Total</b>	<b>253.36 km</b>	

**EMBANKMENT SYSTEMS UNDER JORHAT DISTRICT**

Sl. No.	Name of Embankment	Length
1	Brahmaputra dyke from Mukaloni to Jhanjimukh.	7.50 Km
2	B/dyke from Jhanjimukh to NeamatiPh-I.	9.55 Km
3	Jhanji bund R/B from Tamulichiga to outfall.	12.31 Km
4	Jhanji bund L/B from A.T.Road to Tamulichiga.	5.00 Km
5	Jhanji bund L/B from Tamulichiga to Mudoijan P.W.D Road.	19.75 Km
6	Extension of Bhogdoi bund both bank from Gohaintekalagaon to Saudkuchisatra and Garumora grazing.	3.80 Km
7	Bhogdoi bund L/B from Immersionghat to J.B.Road.	5.20 Km
8	Bhogdoi bund R/B from Immersionghat to J.B.Road.	6.00 Km
9	Bhogdoi bund L/B from J.B.Road to Chengeliati.	11.55 Km
10	Bhogdoi bund R/B from J.B.Road to Chengeliati.	12.425 Km
11	Meleng back Water embankment.	5.69 Km
12	Marginal bund on both banks of River Charaipani (Old and new coarse)	21.525 Km
	<b>TOTAL</b>	<b>120.295 Km</b>



## **FLOOD AND EROSION IN JORHAT DISTRICT:-**

Annual flooding is a perennial problem of Jorhat districts. The average annual rainfall in Jorhat is 2103.98 mm. About 60 to 65% of the annual precipitation is received during south-west monsoon from June to September. During this period floods occurs due to spilling of river bank where embankments are not constructed.

River bank erosion is also major issue in Jorhat district. The tributaries like Bhogdoi & Jhanji has a number of vulnerable reaches due to erosion; as the flood embankments are very close to the river specially at meandering bends. Both the rivers in their un-embanked portion have created massive erosion. Bhogdoi River has eroded several villages like Kathonibari, Pukhuria and Hatigarh TE including several wards of Moriani town. The Jhanji, on the other hand created havoc in areas like Rongkham, Chelenghat Beltol-Japisojia, Bhuyanhat, Teteliguri, Simaluguri and Bhakatgaon areas on left bank.

### **AREA AND POPULATION LIKELY TO BE AFFECTED**

There are five revenue circles in Jorhat District. These are 1. Jorhat East , 2. Jorhat West, 3. Titabor, 4. Teok and 5. Moriani. Eighty percent of the District area is flood affected. So an estimated area of 2281.60 sq.km is considered as the flood affected area and it affects a total population of 873805.00

## **PREPAREDNESS FOR PROBABLE FLOOD 2023-24**

### **1. Control Room :-**

The Departmental Control Room will be functioning in the office of the Executive Engineer, Jorhat W.R. Division with effect from 15<sup>th</sup> May 2023 to 31<sup>st</sup> October 2023, round the clock. Flood message will be transmitted every day at 12 Hours from the Control Room. Telephone No. of Control Room :- 9395120595

### **2. Field Staff :-**

Field staff are detailed in their respective sections/beats

### **3. Flood Fighting Materials :-**

Before every flood season, flood fighting materials will be centrally stocked in the Divisional Store, Jorhat and sent to the different sections/beats as per requirements. Earth stakes are made at vulnerable areas of embankments and RCC porcupines are also stocked before every flood season. In addition to this, routine patrolling works are undertaken during every flood event and all information is sent to the Departmental control room in Jorhat.

### **4. Flood Gauge Station :-**

The Flood Gauge station under Jorhat Water Resources Division are as detailed below :-

Sl. No.	Name of River	Gauge Site	Danger Level
1	Brahmaputra	Nimati	85.54 M
2	Jhanji	At A.T. Road Bridge Crossing	93.83 M
3	Bhogdoi	At A.T. Road Bridge Crossing	89.0 M

### **5. Rain Gauge Station :-**

The Rain Gauge station under W.R. Department is located at Jorhat Water Resources Office Compound, Rajabari which is maintained by Jorhat Upper Assam Investigation Division Jorhat and send to Control Room.

The Rainfall data for the last 11 years recorded at Jorhat W.R. Division as detailed below :-

Sl. No.	Year	Total Rainfall (mm)
1	2012	2272.85 mm
2	2013	2103.98 mm
3	2014	2217.30 mm
4	2015	2840.60 mm
5	2016	2431.60 mm
6	2017	2504.20 mm
7	2018	1736.80 mm
8	2019	1861.0 mm
9	2020	1591.00 mm
10	2021	1214.34 mm
11	2022	1922.50 mm

## 6. ACTION PLAN FOR FLOOD FIGHTING WORKS FOR THE FLOOD SEASON OF 2023-24

Sl. No	Activities	Tentative time frame	Remarks
1.	Identification of vulnerable reaches of dykes	15.12.2022 to 28.02.2023	a) action Plan is mostly dependent on severity of flood and may require alteration/ additions etc. in time  b) Sl. 3 and Sl. No. 7 are dependent on fund allocation by Govt. for the purpose.
2.	Submission of flood drill estimate and contingency plan	15.04.2023 to 30.04.2023	
3.	Arrangement/ Purchase of flood fighting materials etc.	01.05.2023 to 15.05.2023	
4.	(i) Stocking flood fighting materials at vulnerable site/ Sub- Divisional store/site store. (ii) Establishment of Divisional Control room. (iii) Field information and network (iv) Formation of village level/ site levels flood prevention and supervision committees etc. (v) Detailment of Deptt. Field staff. (vi) Establishment of field flood gauge, M.B etc.	01.05.2023 to 15.05.2023.	
5.	(i) Co-ordination/ Liaison with District Administration, District Sub- Division Police Authorities, Zila Parisad, CWC, inter Deptt. and allied authorities etc.	15.05.2023 to 31.10.2023 (As and when necessary)	
6.	Dispatch/ Communication of flood message etc.	15.05.2023 to 31.10.2023.	
7.	Patrolling of dyke/ vulnerable reaches and fighting with flood as per necessity at sites and availability to fund.	15.05.2023 to 15.10.2023	
8.	Post flood assessment	After every major flood and at the end of entire flood season.	

## 7. Embankment and Vulnerable Reaches :-

The Jorhat district has about 120.295 Km of embankment system. The details of this embankment system and their vulnerable reaches are indicated as follows :-

Sl. No.	Name of Embankment	Embankment Length in Km	Vulnerable chainages	Vulnerable length (in M)
1.	Brahmaputra dyke from Mukalani to Jhanjimukh	7.50	No major Problem	
2.	Brahmaputra dyke from Jhanjimukh to Neamati Ph-I	9.55	4575 km to -9.55 km in adequate section	4793m
3.	Jhanji bund R/B from Tamulickiga to outfall	12.31	Inadequate section and 4Nos of major erosion point	700m
4.	Jhanjibund L/B from A. T. Road to Tamulichiga	5.00	Inadequate section and Nos of major erosion point	800 m
5.	Jhanji bund L/B from Tamulichiga to Mudoijan P.W.D. Road	19.75	Inadequate section , boiling and seepage, 05	800m

			Nos of major erosion point	
6.	Extention of Bhogdoi bund both bank from Gohaintekela gaon to Saudkuchisatra and Garumora grazing.	3.80	No major problem	
7.	Bhogdoi L/B from Immersionghat to J. B. Road	5.20	No major problem	
8.	Bhogdoi R/B from immersionghat to J. B. Road	6.00	Inadequate section and 04 Nos of major erosion point	500m
9.	Bhogdoi bund L/B from J. B. Road to Chengeliati	11.55	No major problem	
10.	Bhogdoi bund R/B from J. B. Road to Chengeliati	12.425	Inadequate section and 06 Nos of major erosion point	1200m
11.	Meleng back water embankment	5.69	No major problem	2500
12.	Marginal bund on both banks of river Charaipani (old and new course)	21.525	2Km of both bank marginal embankment is inadequate	4000 m

Total 120.295 Km

#### **DETAILS OF OFFICERS AND FIELD STAFF**

##### **DIVISIONAL OFFICER: -**

Sri Diganta Kumar Sarma  
Executive Engineer  
Jorhat W.R. Division  
Jorhat  
Mobile No. 94351-85729

##### **SUB-DIVISIONAL OFFICER: -**

Sri Jibon Bezboruah  
Assistant Executive Engineer  
Jorhat W.R. Division  
Jorhat  
Mobile No. 70026-79943

##### **Control Room In-Charge-**

Md.Arfanur Rahman  
Asst.Executive Officer(T.C)  
Jorhat W. R. Division  
Mobile No. 9401099108

**FIELD OFFICERS AND OTHER STAFF:-**

Sl. No.	Name and length of W.R. Section	Approx. Distance from Jorhat H.Q.	Name of field officer/staff and designation	Contact No.
1	B/Dyke from Mukaloni to Jhanjimukh. Length = 7.50km	32km via Teok	1. Sri Rahmat Ali .JE	9707585230
			2. Sri Rajib Saikia, Section Assistant	9854412377
			3. Sri Nayanmoni Borah, Section Assistant	9577073877
			4. Sri Rupam Borah, Khalasi	9864547767
			5. Sri Gautam Borah, Khalasi	9401931448
2	B/Dyke from Jhanjimukh to Nemati Ph-I. Length = 9.55km	32km via Mudoijan	1. Sri Debajit Konwar Asst. Engineer	9101131870
3	Jhanji bund R/B from Tamulichiga to outfall. Length = 12.31km	37km via Teok	6. Sri Rahmat Ali .JE	9707585230
			7. Sri Bhaskar Jypti Bhuyan SA	96134898893
			2.	
			1. Sri Nibir Prasad Chaliha, section Assistant	986448579
			2. Sri Nripen Das, Khalasi	9859562888
4	Jhanji bund L/B from AT Road to Tamulichiga. Length = 5.00km	35km via Teok	3. Sri Ranjit Bora, Khalasi	9859784288
			1. Sri Samarjit Buragohain, Section Assistant	9678393167
			2. Sri Bholu Bora, Khalasi	8876771753
5	Jhanji bund L/B from Tamulichiga to Mudoijan PWD Road. Length = 19.75km	37km via Teok	1 Sri Debajit Konwar Asst. Engineer	9101131870
			2.Sri Sundar Sarmah, Section Assistant	9954552719
			3.Sri Mandaip Saikia, Section Assistant	9678564284
			4.Sri Ananta Bhuyan, Section Assistant	9859358703
			5.Sri Surjya Bhajani, Khalasi	8473061067
			6.Sri Padmadhar Saikia, Khalasi	8876163139
6	Extension of Bhogdoi bund both bank from Gohaintekalagaon to Saudkuchisatra and Garumora grazing. Length = 3.80km	2km	1. Sri Debajit Konwar Asst. Engineer	9101131870
			2. Sri Nobin Gogoi, Sub-Eng., Gr-II	7896737864
			3. Sri Rajkamal Muktier, Section Assistant	8133050022
7	Bhogdoi bund R/B from Immersion ghat to J.B. Road. Length = 6.00km	4km	1. Sri Arun Duttaub- Engineer	9864706841
			2. Sri Rupak Ranjan Borah, Section Assistant	9957312446
			3. Sri Jayanta Bordoloi, Section Assistant	9435700019
8	Bhogdoi bund R/B from J.B. Road to Chengeliati. Length = 12.425km	6km	1. Sri Bidya Borah, Jr. Engineer	9435057671
			2. Sri Bubul Bora, Section Assistant	9954012676
			3. Sri Karim Gogoi, Khalasi	8812000644
			4. Sri Kosheswar Gogoi, Khalasi	9957715173
			5. Sri Dambaru . Das	9508124529
9	Bhogdoi bund L/B from Immersion ghat to J.B. Road. Length = 6.00km Length = 5.20km	4km	1. Abhilash Bhuyan , Jr. Engineer	8099355693
			2. Sri Debasish Das, Section Assistant	9613862784
			3. Sri, Siddhartha Shankar Das, Khalasi	6002861210
10	Bhogdoi bund L/B from J.B. Road to	7km	1. Abhilash Bhuyan , Jr. Engineer	8099355693
			2. Sri Prem Kanta Das, Section Assistant	9613700037

	Chengeliati. Length = 11.55km		3. Sri Ranjit Dutta, Section Assistant	9678723417
			4. Sri Pronob Mahanta, Section Assistant	9957852536
			5. Sri Bhaskarjyoti Borah, Section Assistant	9859607496
			6. Sri Pabitra Pegu, Khalasi	
11	Marginal bund on both banks of river Charaipani (old and new course) Length = 12.725km	35km via Titabor	1. Sri Bidya Bora , JE	9435057671
			2. Sri Arun Dutta Sub .Eng.	9864706841
			3. Sri Nipon Turung, Section Assistant	9854229894
			4. Sri Ritu Bora, Khalasi	9954633449
			5. Sri Jerold Sangma, Khalasi	8011268913
12	Meleng back water embankment. Length = 5.69km	7km	1. Abhilash Bhuyan , Jr. Engineer	8099355693
			2. Sri Montumoni Neog, Section Assistant	8133070775

### **(E) CONTINGENCY PLAN OF PHE DEPARTMENT, JORHAT:-**

Jorhat PHE Division has one District Level laboratory (DLL) at Jorhat Division under the supervision of AEE (PHE)/ Jorhat Division. In addition, it has two numbers of Sub-Divisional Laboratory at Titabor and Kamalabari under the supervision of A.E.E (PHE) Titabor and A.E.E (PHE) Kamalabari Sub-division. In addition, it has a Mobile Water Testing Laboratory.

Main activities carried out by this department are as follows:

- Safe drinking water facilitation to rural population.
- Sanitation facilities at rural area.
- Drinking water and Sanitation facilities in Schools and Anganwadis.
- Solid & Liquid waste management in rural areas.
- Water quality monitoring & surveillance.
- Sustainability measures including recharge structures.
- Awareness generation amongst rural population for owning and maintaining water supply & sanitation facilities, created by the department besides water quality issues and practice of personal hygiene.
- Training and Capacity building in water supply & sanitation sector for professionals, PRI and users community.
- Emergency Response in water supply and sanitation sector in rural areas.

### **Identified the Vulnerable areas:**

SI No	Name of Block	Name of affected G.P
1.	Jorhat Development Block	NIL
2.	Jorhat North-West Development Block	41 No Madhya Parbatia, 47 No Dakhinparbatia, 30 NoUttar Pachim Charigaon, 35 No Patia Phokala Charigaon, 38 No Baligaon, 39 No Uttar Baligaon Parbatia, 40 No Uttar Parbatia Janajati, 44 No Madhya Harucharai, 45 No Pachim Harucharai
3.	Central Jorhat Development Block	26 No Kakajan, 27 No Madhya Chowkhat Hatigorah, 28 No. Meleng Balichapari, 24 No. Rajoi Badulipukhuri
4.	Jorhat East Development Block	12 No. Lahing, 13 No. Seleng
5.	Kaliapani Development Block	8 No. Jhanjimukh, 7 No. Pachim Teok, 5 No. Pub Teok, 6 No. Madhya Teok, 1 No. Chintamonigorah, 4 No. Bamunpukhuri
6.	Titabor Development Block	83 No. Namchungi, 82 No. Birinasayek, 88 No. Ekorani, 89 No Borholla

**Pre disaster (Awareness, Training & Capacity building, Procurement of equipment, planning & others):**

**Preparation for Proposed Action –**

- ❖ Postingforawareness (For create awareness among the people for what to do during flood period)
- ❖ MakingofBanners (Clearly mentioning the awarenessmessage)
- ❖ Essential stock piling of supplies like water purification tablets, chemical packets, essential spare parts including detailed user and safety instructions.
- ❖ Keep ready the existing stock for construction of temporary latrine & repairing of existingIHHL
- ❖ Ask the departmental contractor to be ready for construction of temporary latrine in flood affected areas at anymoment
- ❖ Verification of function ability status of existing IHHL within the identified vulnerablearea.
- ❖ Notice to all the Engineering personal and other staffs of the division to stay in Head Qtr and be alert to face anysituation.
- ❖ Formation of **Quick Action Committee** to meet up the anysituation.

➤ **Formation of Quick ActionCommittee-**

➤ **OverallIncharge-** Sri Bhaskar Jyoti Sarma

Executive Engineer (PHE), Jorhat division

**Contact No.-**9127009694

➤ **Zonal In charge for Jorhat Sub division Zone-** Sri Dipankar Borah

Asst. Executive Engineer(PHE),Jorhat Sub division.

**Contact No.-**9401842478

**Zonal In charge for Titabor Sub division Zone-**SriMadhujya Saikia

Asst. Executive Engineer(PHE), Titabor Sub-division.

**Contact No.-** 9864307790

**G. P. wise In-Charge & Assistants :-**

Sl No	Name ,designation of In Charge with Mobile No.	Responsible for	Name of Assistant with Mobile No.
1	Sanjay Saikia, TO SBM (G) Ph. No.7002731691	41 No Madhya Parbatia, 44 No Madhya Harucharai,45 No Pachim Harucharai	Ajit Kalita (SA) Ph. No. 9854311513 Jintumoni Borah Ph. No 7663991183
2	Mrs Kabita Gogoi, JE (PHE) 8638095457	47 No Dakhin Parbatia	Hemanta Dutta (SA) Ph. No 7086767432
3	Sri Partha Protim Baruah, JE (PHE) Ph. No:- 9435352061	40 No uttar Parbatia Janajati	Puran shing Deuri Ph. No:- 6003839081
4	Parashar Hazarika, T.O SBM (G) Ph. No:- 7002361401	38 No Baligaon	Ajit Kalita (SA) Ph. No:- 9854311513
5	Sri Akash Pegu, J.E (PHE), Ph. No:- 7002383941	8 No. Jhanjimukh	Probin Borah (Khalasi) Ph. No:- 9613550239
6	Sri Siddharth Borah	5 No. Pub Teok, 6 No. Madhya Teok	Prafulla Das (SA) Ph. No:- 8011682235
7	Sri Kaushik Bortamuly , A.E (PHE), Ph. No:- 8761061887	83 No. Namchungi, 82 No. Birinasayek, 12 No. Lahing, 14 No. Hemlai	Gunin Bora (Khalashi) Ph. No:- 7869333368
8	Sri Mousam Mrinmoy Kashyap, J.E (PHE) Ph. No:- 7002668705	88 No. Ekorani, 89 No Borholla	Ajit Gogoi (SA) Ph. No:- 9957678901

9	Sri Pulak Bhuyan Ph. No:- 9101617731	35 No Patia Phokala, 37 No Rajahowli, Charigaon, 30 uttar Pachim Charigaon	Jitumoni Borah (Khalashi) Ph. No:- 9508741706 Dhurba Nazir Ph. No:- 9435352978
10	Sri Udipta Gogoi, J.E (PHE) Ph. No:- 9435157723	26 No. Kakajan, 27 No. Madhya Chowkhat Hatigora, 28 No. Meleng Balichapori, 1 No. Chintamonigora	Montu Dutta (SA) Ph. No:- 8811988701 Autul Majumdar (SA) Ph. No:- 9954552787
11	Miss Dimi Neog Ph. No:- 6000931519	4 No. Bamunpukhuri	Autul Majumdar (SA) Ph. No:- 9954552787
12	Sri Mrinal Hazarika, J.E (PHE) Ph. No:- 9435248112	24 No. Rajoi Badulipukhuri	Naren Baruah (SA) Ph. No:- 8721816478
13	Dipti Gogoi Phukan, J.E (PHE), Ph. No:- 9101186940	7 No. Pachim Teok	Prafulla Das (SA) Ph. No:- 8011682235
14	Sri Shibu Gogoi Ph. No:- 7002668712	12 No. Lahing, 14 No. Hemlai	Dijesh Gogoi (SA) Ph. No:- 9101071095

#### **During Disaster Plan (Rescue Relief. Essential Services and others):**

- i. Installation of temporary Tube well for providing safe drinking water.
- ii. Distribution of water purification packets, chlorine/Halogen tablets.
- iii. Disinfection in the campus by spraying Bleaching powder solution.
- iv. Postering, Banners, distribution of leaflets will be carried on by departmental staffs.
- v. Construction of temporary latrine will be done by the departmental contractor, if necessary.
- vi. Minor repairing of damaged / submerged IHHL will be carried on through the registered PHE contractor.
- vii. Regular visit the affected areas and ensure adequate sanitation facilities by the respective sector team of Quick Action Committee.
- viii. Regular monitoring and review the relief measures taken and analysis the stock position of relief materials.
- ix. Daily reporting and frequent correspondence with the District Administration.

#### **Post disaster Plan**

- i. Assessment of disinfection of drinking water sources submerged during flood.
- ii. Repair and restoration of damaged PWSS.
- iii. Purification of available water by water purifying packets/ disinfecting tablets.
- iv. Major repairing of damaged / submerged IHHL will be carried on through the registered PHE contractor.
- v. Preparation and submission of estimate to the DDMA against the damage structures during flood period.

#### **TENTATIVE VOLUME OF WORKS:**

- 1) Distribution of Leaf let = 41,000 nos .
- 2) Postering for awareness = 2000 nos.
- 3) Making of Banners for awareness = 150 nos.
- 4) Supplying of Floaty type Squatting plate including construction of temporary latrine = 45 nos.
- 5) Installation of new H.T.W = 180 nos.
- 6) Preparation of chemical packets = 42,000 nos
- 7) Disinfection of Spot Sources = 1500 nos.
- 8) Raising of submerged Spot Sources-50

## **TENTATIVE COST INVOLVEMENT:**

1) Distribution of Leaflet	= Rs.73800/- (each of Rs 1.80)
2) Postering for awareness	= Rs.30000/- (each of Rs 15.00)
3) Making of Banners for awareness	= Rs.52500/- (each of Rs 350.00)
4) Supplying of Floaty type Squatting plate including construction of temporary latrine	= Rs.364500/- (each of Rs 8100.00)
5) Installation of new H.T.W	=Rs.2734380/-(each of Rs.15191.00)
6) Preparation of chemical packets	= Rs.261660/- (each of Rs.6.23)
7) Disinfection of Spot Sources	= Rs.135000/- (each of Rs90.00)
8) Raising of Submerged Spot Sources	= Rs.225000/- (each Rs.4500_
<b>Grand Total</b>	<b>= Rs.38,76,,840.00</b>

**(Rupees Thirty Eight Lakh Seventy Six Thousand Eight Hundred Forty Only)**

## **F. Contingency Plan of Health & Family Welfare Deptt. Jorhat:-**

### **Head of the Team :-**

1. Dr. Sushidhar Phukan, Joint Director of Health Services, Jorhat, Assam
2. Dr. Makhan Ch. Saikia, SDM & HO (HQ) District Nodal Officer of Disaster Management in Health Sector, Ph No :- 9435090493

### **DISTRICT HEADQUARTER OF MEDICAL TEAM :-**

#### **Team A : District Headquarter Control Room**

1. Dr. Makhan Ch. Saikia, SDM & HO (HQ) 9435090493
2. Dr. Ratul Dutta, SDM & HO, Epidemic 8638032800
3. Mr. Bulen Ch. Bordoloi, PMA 9365598373
4. Mr. Dhruvajyoti Dutta, Vaccinator 9435357233
5. Mr. Rajranjan Dutta, Vaccinator 9365454912
6. Mr. Raju Dharabdhara, Gr-IV 9435593969

#### **Team B : Venue- Mobile Relief Team (1)**

1. Dr. Tapan Ch. Dutta, CM & HO (CD) 9435170435
2. Dr. Achit Baruah, SDM & HO (SCH & HE) 9954588595
3. Mrs. Jinu Shyam, Pharmacist, School Health 9435095965
4. Mr. Debananda Saikia, SI, B B S /D 9706781415
5. Mrs. Malaya Hazarika, ANM, MCW Centre 8133495149
6. Mr. Pulok Bora, Vaccinator, o/o the Jt. DHS 9435248255
7. Sri. Junmon Kalita, Gr-IV, o/o the Jt. DHS 9707552259

#### **Team C : Venue- Mobile Relief Team (2)**

1. Dr. Jyoti Deuri, Addl CM & HO (PH) 9435331885
2. Dr. Kabita Bhuyan, SDM & HO (PH) 9435514711
3. Mr. Deben Deka, Pharmacist, BB S/D 9531343860
4. Mrs. Jewel Tayung, PHN, School Health 9954930135
5. Mr. Ajit Bhuyan, Vaccinator, o/o the Jt. DHS 9435646889



- |  |            |
|--|------------|
| 6. Mrs. Rajib Dutta, Vaccinator, School Health | 9954710016 |
| 7. Mr. Bhuban Gogoi, Gr-IV, MCW Centre         | 6900237761 |

### **Mapping Team**

- |  |            |
|--|------------|
| 1. Dr. Dipak Howborah, MO (AYUR), B B S/D    | 8638299118 |
| 2. Dr. Puberun Banikya, MO, Nakachari BPHC   | 8812990553 |
| 3. Dr. Afazuddin Ahmed, MO, Selenghat MPHC   | 9957631112 |
| 4. Sri Papu Polong, MPW, Nakachari BPHC      | 8638025979 |
| 5. Sri. Satyen Hazarika, MPW, Nakachari BPHC | 9435704199 |
| 6. Sri Kamal Doley, MPW, Nakachari BPHC      | 9365179238 |
| 7. Sri Arun Kalita, MPW, Nakachari BPHC      | 9864605283 |
| 8. Sri Upen Kalita, MPW, Nakachari BPHC      | 6001209438 |

### **Resources available in different health centres under Titabor Rev. Circle**

- Ambulance 04
- 108 Ambulance 02
- Medical officers 08
- Nurses 07
- Paramedical staff 23

- a) Under Melamati MPHC - Kokila Village
- b) Under BOSA S/c (Borholla CHC)— Nawpeta Kumarbhati
- e) Under Birinashyak S/c - No. a Jonakimandal Village.

### **Health institution existing in those vulnerable area where Medical relief can be given.**

Melamati MPHC and Borholla CHC

1. Kokila Village under Melamati MPHC.
2. No 1 Jalukoni Mandal Village under birinashayak SC.
3. Nawpeta Kumarbhati under Birinasayak SC.

### **A. Medical Team for flood relief under Titabar revenue Circle.**

1. Dr. Rupanjali Phukan. S.D.M & HO, Titabar BPHC(Head of the Team 9435090009)

#### **Doctors:-**

- |   |            |
|---|------------|
| a) Dr. Rajib Baruah, Supdt,-II Titabar PHC  | 9854823393 |
| b) Dr. Sourav Bora, Sr. M&H.O, Borholla CHC | 9435143359 |
| c) Dr. Protim Borthakur, Titabar S.D.C.H.   | 9435052696 |

### **Suggested Medical Teams for Relief Camps**

#### **Team A : Venue-No. 1 Junaki Mandal**

- |                               |            |
|-------------------------------|------------|
| 1. Dr. Sanjib Sharma, MO      | 7896946965 |
| 2. Mrs. Anjali Borgohain, ANM | 6900297757 |
| 3. Mr. Manab Jyoti Gogoi, MPW | 8822638650 |
| 4. Mr. Rubul Saikia, Driver   | 6900786429 |

#### **Team B : Venue- Daflating**

- |                          |            |
|--------------------------|------------|
| 1. Mr. Sanjib Sharma, MO | 7896946965 |
|--------------------------|------------|

2. Mrs. Bonti Gondhya, ANM 6001557858
3. Mr. Pankaj Kr. Saikia, SW 9101082808
4. Mr. Rubul Saikia, Driver 6900786429

**Team C : Venue- Chungi Bagan No. 6 Line**

1. Dr. Rishav Rittam Sharma, MO 6003217340
2. Mrs. Karabi Das, ANM 9101303923
3. Mr. Sumendra Borah, SW 9435091232
4. Sri. Chiranjeev Hazarika, Driver 7002584379

**Team D : Venue- Mohanating Grant**

1. Dr. Rishav Rittam Sharma, MO 6003217340
2. Mrs. Karabi Das, ANM 9101303923
3. Mr. Sumendra Borah, SW 9435091232
4. Sri. Chiranjeev Hazarika, Driver 7002584379

**Team E : Venue- 283 No Chungi Grant**

1. Dr. Rishav Rittam Sharma, MO 6003217340
2. Mrs. Pronamika Phukan, ANM 9101303923
3. Mr. Sumendra Borah, SW 9435091232
4. Sri. Chiranjeev Hazarika, Driver 7002584379

**Team F : Venue- Nawpeta Grant**

1. Dr. Dilip Borah, MO 9706568820
2. Mrs. Lulu Chutia, ANM 9365189649
3. Sri Lambodar Sonowal, MPW 9435770737
4. Mr. Ganesh Borah, Driver 6001843034

**Team G : Venue- 656 No Kherema Moran Grant**

1. Dr. Dilip Borah, MO 9706568820
2. Mrs. Anima Chutia Gogoi, SW 9101308172
3. Sri Gajen Gogoi, MPW 8812069916
4. Mr. Ganesh Borah, Driver 6001843034

**Team H : Venue- Kamarbhati Grant**

1. Dr. Dilip Borah, MO 9706568820
2. Mrs. Sikha Borah, SW 8724973079
3. Sri Lambodar Sonowal, MPW 9435770737
4. Mr. Ganesh Borah, Driver 6001843034

**Team I : Venue- Kherema Kachari Grant**

1. Dr. Dilip Borah, MO 9706568820
2. Mrs. Anima Chutia Gogoi, SW 9101308172
3. Mr. Gajen Gogoi, MPW 8812069916
4. Mr. Ganesh Borah, Driver 6001843034

**Team J : Venue- Bojalkata L.P. School/Urongial**

1. Dr. Dilip Borah, MO 9706568820
2. Sri William D Robinson, SW 8811072913
3. Md. Harun Goni, Pharmacist 9435438537
4. Mrs. Nitumoni Saikia, GNM 7002819545

OVERALL INCHARGE OF THE SUGGESTED MEDIAL TEAM

1. Dr Rajib Kr. Baruah, Superintendent-II, SDCH, Titabor
2. Dr. Phunu Gogoi, SDM & HO (HQ), SDCH, Titabor

**Resources available in different health centres under Jorhat West Rev. Circle :-  
VEHICLE WITH MEDICAL STAFF PRESENT**

<b>Ambulance</b>	<b>: 01</b>
<b>Doctors</b>	<b>: 08</b>
<b>CHO</b>	<b>: 10</b>
<b>Nurses</b>	<b>: 20</b>
<b>Paramedical</b>	<b>: 27</b>

**A. Solmora BPHC**

1. Solmora BPHC - Surrounding area
2. Malowkhat S/C - All villages under S/C
3. Randhonijan S/C -All villages under S/C
4. Neowlgaon S/C - Bahphalla, Uttarkatia, Mishing Gaon.

**HEAD OF THE TEAM**

Dr. Ranjumoni Pathak, SDM & HO, Solmora BPHC, Ph No 9678876969

**Team A:Venue- Solmora BPHC Station & Surrounding Relief Camps**

- |  |                   |
|--|-------------------|
| 1. Dr. Salim Khan Ahmed,MO, Solmora BPHC           | <b>9954377976</b> |
| 2. Sri. Jyoti Prasad Das, Pharmacist, Solmora BPHC | <b>9101910821</b> |
| 3. Smt. Jyotsna Bora, GNM, Solmora BPHC            | <b>6001239139</b> |
| 4. Smt. Jugamaya Pegu, GNM, Solmora BPHC           | <b>9435725079</b> |
| 5. Sri Sunil Das, Vaccinator, Solmora BPHC         | <b>6001087081</b> |

**Team B:Venue-Randhanijan S/C & Adjoining Areas**

- |   |                   |
|---|-------------------|
| 1. Smt. Anjana Buragohain, ANM, Randhanijan S/C | <b>8638189269</b> |
| 2. Sri Deepjyoti Borah, Computer, Solmora BPHC  | <b>8721947271</b> |
| 3. Sri Jayanta Gogoi,MPW, Solmora BPHC          | <b>9678349312</b> |
| 4. Sri. Momi Saikia, ANM, Solmora BPHC          | <b>9365377939</b> |

**Team C:Venue-Malowkhat S/C & Adjoining Areas**

- |   |                   |
|---|-------------------|
| 1.Sri Nandanjyoti Dutta, CHO, Malowkhat S/C | <b>9101467193</b> |
| 2. Mrs. Kalpana Deuri, LHS, Solmora BPHC    | <b>9101412485</b> |
| 3 Sri Jatin Dutta, MPW, Malowkhat S/C       | <b>9864455288</b> |
| 4 Smt. Rupanjali Pegu, ANM, Malowkhat S/C   | <b>9954011172</b> |

**Team D:Venue- Neulgaon S/C & Adjoining Areas**

- |   |                   |
|---|-------------------|
| 1. Sri Ankurmoni Nath,CHO, Neulgaon S/C   | <b>7002168878</b> |
| 2.Sri. Raju Basumatary, MPW, Neulgaon S/C | <b>9101024038</b> |
| 3.Smt. Rajumoni Doley, ANM, Neulgaon S/C  | <b>6000255280</b> |

**Team E:Venue- Bormukoli S/C & Adjoining Areas**

1. Sri Khanindra Nath,CHO, Bormukoli S/C	7002175398
2.Smt. Meenakshi Baruah, ANM, Bormukoli S/C	9365273725
3.Smt. Anjali Pegu, ANM, Bormukoli S/C	6002960860
4. Sri Gitish Bora, MPW, Bormukoli S/C	7002534077

**Team F:Venue- Eporia S/C & Adjoining Areas**

1. Smt. Bornali Das, CHO, Eporia S/C	8638787692
2. Sri. Bhobesh Bora, MPW, Eporia S/C	9864254385
3. Smt. Usharani Doley, ANM, Eporia S/C	9101489798
4. Smt. Rivawati Pegu, ANM, Eporia S/C	7896581012

**Team G:Venue- Puranimati Bhurakola, Pawana Basti & Adjoining Areas**

1. Dr. Protivash Pabitra Thakur, Mo, Puronimati SHC	8811958957
2. Sri. Dinanath Mili, CHO, Parbotia S/C	8638288275
3. Smt. Binu Bora, ANM, Puranimati SHC	9365799701
4. Sri Ratul Ch. Haloi, MPW, Charingia S/C	9707208452
5. Jayanta Madhab Saikia, MPW, Parbotia S/C	7086105309

**Team H:Venue- Ownamukh No. 1 & No. 2 Missing Gaon**

1. Smt. Champa Bailung, ANM, Ownamukh SD	9707248850
2. Sri Bipul Dutta, Vaccinator, Ownamukh SD	9435577343
3. Sri Jitukon Saikia, Vaccinator, Ownamukh SD	9365317516
4. Sri Projit Saikia, MPW Baligaon S/C	9101134494
5. Smt. Mainu Borah, ANM, Baligaon S/C	9435245731
6. Sri Hemanta Deka, MPW, Jankhona S/C	8638027403

**Team I:Venue- Gorumora MPHC Station & Adjoining Areas**

1. Dr. Anurag Kashyap, MO, Gorumora MPHC	8638887438
1. Sri Janu Toppo, CHO, Banhphola S/C	8822401388
2. Sri Paresh Bhatta, Vaccinator, Garumora MPHC	9365266980
3. Sri Prafulla Bora, Vaccinator, Garumora MPHC	
4. Sri Anjan Jyoti Kalita, MPW, Banhphola S/C	8638413507
5. Smt. Juri Gogoi, ANM, Bahpohola s/c	

**Team J:Venue- Kalbari SD & Adjoining Areas**

1. Dr. Ajay Baishya, MO, Kalbari SD	8486678409
2. Smt. Sushila Horo, CHO, Kareng Belguri S/C	6002138819
3. Sri Bipul Saikia, Vaccinator, Kalbari SD	9101402781
4. Smt Mina Pegu, ANM, Kalbari SD	6000239691
5.Sri Dilip Saikia, MPW, Naamdeuri S/C	9854429992
6. Sri Atul Kalita, MPW, Kareng Belguri S/C	8876141570

**Team K:Venue- 8 No Spur**

1. Sri Rupam Baruah, CHO, Naamdeuri S/C	8473061566
2.Smt. Pratibha Tanti, CHO, Pahumara S/C	6001184341
3. Smt. Bhanu Deuri, ANM, Upper Deuri s/c	7576899692
3.Smt. Nivedita Deuri, ANM, Upper Deuri S/C	9365159118
4.Sri. Arunabh Sharma, MPW, Pahumar S/C	9101493647

**Team L:Venue- Dhekorgorah MPHC & Adjoining Areas**

1. Dr. Sukanya Dutta, Sr. M&HO, Dhekorgorah MPHC	9864135469
2. Dr. Partha Protim Saikia MO, Dhekorgorah MPHC	7002521476
3.Sri Pranab Saikia, S.I.(PH), Dhekorgorah MPHC	600601918
4.Sri Safiqul Islam, Vaccinator, Dhekorgorah MPHC	9706358751
5.Sri Swarup Sutradhar, MPW, Boiragibari S/C	8486876400
6.Smt. Monalish Chowlek, Pharmacist, Dhekorgorah MPHC	9365569207
7. Sri Jitul Das, MPW, Korokatoli S/C	6002793109

**Team M: Venue- Nimati Bhorali & Adjoining Areas**

1. Dr. Pranjita Nath, CHO, Nimati S/C	9101429758
2. Sri Atul Hazarika, Mpw, Nimati S/C	8011279482
3. Smti. Ranjumoni Saikia, ANM, Nimati S/C	7002129257
4. Smti. Anima Dutta, ANM, Nimati S/C	7002304648
5. Sri Bichitra Narayan Dutta, Vacc.D.S. MPHC	9365060248
6. Sri Ashok Dutta, Vacc.D.S. MPHC	8876624426

**Resources available in different health centres under Jorhat East Rev. Circle :**

**VEHICLE WITH MEDICAL STAFF PRESENT:**

Ambulance	: 01
Nurse/ Paramedical	: 52
Medical Officers	: 02

**FLOOD PRONE AREAS UNDER KAKOJAN BPHC**

- 1.Meleng area
- 2.Balichapori Area
- 3.Dhekiakhowa S/
- 4.Bormathaouri S/C
- 5.Bezorsiga S/C
- 6.Kawoimari S/C
- 7.Rajabari S/C
- 8.Kamarkhatowal S/C
- 9.Hatigarh S/C
- 10.Jhanjimukh S/D

**Head of theTeam:**

1. Dr. Dipak Hazarika, SDM&HO,Kakojan BPHC,Ph no- 9435090957
2. Dr.Bhaskar Jyoti Saikia, Sr.M &HO, Kakojan BPHC,Ph no-7002053708

**Team A:Venue- Bormathauri S/C, Bezorsiga S/C & Jhanjimukh S/D**

1. Sri Rajdeep Nath, CHO, Kakojan BPHC	7002961414
2. Sri Dipankar Gogoi,MPW, Kakojan BPHC	9957207710
3. Sri. Dilip Das, MPW, Kakojan BPHC	9854409403
4. Dr.Manab Kishor Das,M &Ho-I, Kakojan BPHC	8638196616
5. Mrs.Nirjula Baruah,ANM Kakojan BPHC	995703382

6. Smt. Mainu Lagashu, ANM, Kakojan BPHC	9101857094
7. Sri Dilip Das, MPW, Kakojan BPHC	9854409403
8. Sri. Krishna Kalita, SI(M), Kakojan BPHC	8638498313
9. Md. Ajijur Rahman, LT, Kakojan BPHC	
10. Sri Diganta Bora, SI (M), Kakojan BPHC	9101542770
11. Md. Imanwel Ahmed, SW Kakojan BPHC	
12.Smt. Anjana Kalita ,ASHA	9859593793
13. Smt. Purnima Kutum ,ASHA	6001188381
14. Smt. Kalpana Pegu ,ASHA	9678038082
15. Smt. Mamoni Taid ,ASHA	9387522103
16. Smt. Karabi Rishong ,ASHA	6026219530
17. Smt. Janmoni Maili ,ASHA	8822592494

### **Team B:Venue- Kawoimari Area**

1. Smt. Rajashree Dutta, CHO, Kakojan BPHC	9706979591
2. Mr. Rajib Mahanta, MPW, Kakojan BPHC	9435446876
3. Mrs. Mrinali Baruah,ANM, Kakojan BPHC	9678852348
4. Mrs. Kabita Doley, ANM, Kakojan BPHC	8638163362
5. Miss Krishna Borah, AS, Kakojan BPHC	9859048282
6. Smt. Mrinali Bharali Das, ASHA	8011894306
7. Smt. Ranjumoni Gogoi, ASHA	6001136300
8. Smt. Mina Mili, ASHA	8011830935
9. Smt. Indira Taye, ASHA	7636909857
10. Smt. Minu Mili, ASHA	9954022386
11. Smt. Gunomai Mili, ASHA	9395396436

### **Team C:Venue- Shagunpara, Bormathauri Area**

1. Sri Nitumoni Saikia, CHO, Kakojan BPHC	9365079378
2. Mrs. Sangita Bora, ANM, Kakojan BPHC	<b>8486912068</b>
3. Mr. Keshabananda Bora, MPW, Kakojan BPHC	<b>9435093746</b>
4. Mrs. Janmoni Bora, ANM, Kakojan BPHC	8011838063
5. Miss. Jurimoni Bora, AS, Kakojan BPHC	6001901193
6. Sri Romesh Bora, MPW, Kakojan BPHC	9864350471
7. Sri. Bijurani Baruah,ANM, Kakojan BPHC	9101761722

### **Team D:Venue- Da-Dhekiakhowa Area**

1. Mr. Hemanta Sarma, CHO, Kakojan BPHC	9101544060
2. Mrs.Chandramai Hazarika, ANM, Kakojan BPHC	<b>9508826855</b>
3. Mrs.Manjeet Baruah,MPW, Kakojan BPHC	<b>9435897783</b>
4. Mrs. Jina Dutta, ANM, Kakojan BPHC	<b>9101568013</b>
5. MMs. Ila Prava Borah, AS, Kakojan BPHC	<b>6000288041</b>
6. <b>Smt. Jharna Gogoi, ANM, Kakojan BPHC</b>	7399710200
7. Smt. Rukmi Gogoi, ANM, Kakojan BPHC	8636436586
8. Smt.Mira Kalita,ANM, Kakojan BPHC	9101761722

### **Team E:Venue-Pachim Chowkhat, Kathgaon Area**

1. Mr. Shrabon Kishre Gogoi, CHO	.....
2. Mr. Bijoy Bayan, CHO	.....

- |                                   |            |
|-----------------------------------|------------|
| 3. Md.Jalilur Rahman,MPW          | 7399174262 |
| 4. Smt. Mira Kalita ,ANM          | 9613156369 |
| 5. Sri. Diganta Gogoi, MPW        |            |
| 6. <b>Smt.Satyamoni Bora, AS</b>  |            |
| 7. <b>Smt.Lily Borah, ASHA</b>    |            |
| 8. <b>Smt.Jun Bora, ASHA</b>      |            |
| 9. <b>Smt.Jily Handique, ASHA</b> |            |

**TEOK REVENUE CIRCLE & MARIANI REVENUE CIRCLE UNDER NAKACHARI BPHC JURISDICTION AREAS :**

**VEHICLE WITH MEDICAL STAFF PRESENT:**

Ambulance	:	01
Medical		04
Nurse	:	04
Paramedical Staff	:	09

**Head of the Team:**

- Dr. Pinky Baruah Kotoky, SDM & HO(I/C), Nakachari BPHC Ph no-9435478223

**Team A:Venue-Nakachari BPHC Area (Mariani Circle)**

- |   |            |
|---|------------|
| 1. Dr. Puberun Banikya, M& HO-I , Nakachari BPHC  | 8812990553 |
| 2. Dr. Keshab Jyoti Chutia,MO Nakachari BPHC      | 8638770797 |
| 3. Sri Naren Kachari, Pharmacist, Nakachari PHC   | 9435153782 |
| 4. Smt. Parismita Saikia, GNM, Nakachari PHC      | 9859167761 |
| 5. Smt. Anjumoni Konwar,ANM, Nakachari BPHC       | 9401115704 |
| 6. Sri Protim Borchetia, SW, Nakachari BPHC       | 9859167761 |
| 7. Md. Gyasuddin Ahmed, Vaccinator, Nakachari PHC | 9954911253 |
| 8. Sri Satyen Hazarika, MPW, Nakachari PHC        | 9435704199 |
| 9. Sri Mahendra Tanti, MPW, Nakachari PHC         | 9957199665 |
| 10. Sri Bhuban Gogoi, Gr-IV, Nakachari PHC        | 8811805539 |

**Team B:Venue-Selenghat MPHC Area (Teok Circle)**

- |   |            |
|---|------------|
| 1. Dr. Afazutddin Ahmed, M& HO-I, Selenghat MPHC          | 9957631112 |
| 2. Mr. Jackie Karmakar, CHO, Selenghat MPHC               | 9101465763 |
| 3. <b>Sri.Shyanta Saikia ,Pharmacist</b> , Selenghat MPHC | 7002764175 |
| 4. Smt Krishna Sahu, GNM, Selenghat MPHC                  | 8638307621 |
| 5. Smt. Paneshwari Kurmi, ANM, Selenghat MPHC             | 9854869657 |
| 6. Sri. Arun Kalita, MPW, Selenghat MPHC                  | 9854605263 |
| 7. Sri Aditya Nandan Saikia, MPW, Selenghat MPHC          | 9954344779 |
| 8. Sri Lujen Gogoi, Gr-IV, Selenghat MPHC                 | 6002426164 |

## JORHAT EAST & MARIANI CIRCLE FLOOD PRONE AREAS

### VEHICLE WITH MEDICAL STAFF PRESENT:

Ambulance	:	03
Medical		05
Nurse	:	08
Paramedical Staff	:	18

### Head of The Team:

- Dr. Ganesh Ch. Sarmah, SDM & HO, Baghchung BPHC, Jorhat, Ph no:- 9435051250

### Team A: Venue-Jalukonibari SD Area

1. Dr. Olivia Lyngdoh, MO, Baghchung MPHC	8011151384
2. Sri Dipankar Hazarika, CHO, Baghchung MPHC	9101082651
3. Sri Gautam Das, CHO, Baghchung MPHC	9435723217
4. Sri. Debojit Duwarah, MPW, Baghchung BPHC	<b>8876732581</b>
5. Sri. Hemanta Saikia, MPW, Baghchung BPHC	<b>6002768063</b>
6. Smt. Manisha Gogoi, ANM Baghchung BPHC	9101651243
7. Smt. Jharna Gogoi, ANM Baghchung BPHC	8099162749
8. Basanta Bezbaruah, Driver, Baghchung BPHC	<b>9954147380</b>

### Team B: Venue-Dohotia SD Area

1. Dr. Dhrubajyoti Borah, Sr.M & HO, Baghchung BPHC	9435350496
2. Dr. Amarendra Pathak, MO, Baghchung BPHC	9678292569
3. Sri. Bikash Das, CHO, Baghchung BPHC	8638740055
4. Smt. Ruma Saikia, CHO, Baghchung BPHC	6900431017
5. Sri. Anil Saikia, MPW, Baghchung BPHC	<b>9854815205</b>
6. Sri. Debojyoti Pathari, MPW, Baghchung BPHC	<b>7577855695</b>
7. Smt. Dipika Pegu, ANM, Baghchung BPHC	9954102278
8. Smt. Sapna Das, ANM, Baghchung BPHC	9954552946

### Team C: Venue-Mariani MPHC Area

1. Dr. Rupjyoti Phukan, MO, Baghchung BPHC	<b>6000348370</b>
2. Sri. Bijoy Sarmah, CHO, Baghchung BPHC	8638055685
3. Sri. Dhrubajyoti Nath, MPW, Baghchung BPHC	<b>7002575284</b>
4. Sri. Farman Jesmin, CHO, Baghchung BPHC	9435465842
5. Sri. Hemendra Borpujari, MPW, Baghchung BPHC	<b>9401361890</b>
6. Smt. Joymoti Borah ANM, Baghchung BPHC	8638673714
7. Smt. Aroti Kurmi, ANM, Baghchung BPHC	<b>9401535941</b>

### Team D: Venue-Baghchung BPHC Headquarter

1. Dr. Olivia Lyngdoh, MO, Baghchung BPHC	8011151384
2. Sri. Himangshu Das, CHO, Baghchung BPHC	9101460141
3. Sri. Prasanta Phukan, CHO, Baghchung BPHC	8099525800
4. Sri. Debojyoti Baruah, MPW, Baghchung BPHC	9435215782
5. Sri. Partho Saiki, MPW, Baghchung BPHC	<b>6003227303</b>
6. Smt. Agnisikha Gogoi, ANM, Baghchung BPHC	<b>9577193769</b>
7. Smt. Bonti Handique, ANM, Baghchung BPHC	8011693747
8. Sri. Rajumoni Baruah, Driver, Baghchung BPHC	<b>6001373621</b>



**SUGGESTED MEDICAL TEAM FOR FLOOD PRONE AREA OF BHOGAMUKH BPHC**

**VEHICLE WITH MEDICAL STAFF PRESENT:**

Ambulance : : 01  
All Staffs : : 34

**Head of the Team:**

- **Dr. Dulumoni Kalita, SDM & HO, Bhogamukh BPHC, Jorhat**  
**Ph no:- 9954488385**
- **Dr. Mukunda Ram Bhattacharya, IC in the hospital, Jorhat**  
**Ph no:- 9435249333**

**Team A:**

1. Sri.Trorit Borpatro gohain, CHO, Bhogamukh BPHC 6000279175
2. Sri Ranjan Borah ,MPW, Bhogamukh BPHC **9101156970**
3. Mrs. Lilima Mala, ANM, Bhogamukh BPHC **9101482260**
4. Mrs.Jun Moni Gogoi, ASHA Supervisor, Bhogamukh BPHC 7896260542
5. Mrs.Anjana Gogoi, ASHA , Bhogamukh BPHC 9394178847
6. Smt.Dibya Saikia, ASHA, Bhogamukh BPHC 7896601074
7. Smt.Biju Saikia,ASHA 8099528467
8. Sri Prasanta Das,Driver 9957319428

**Team B:**

1. Sri.Aditya Boruah,CHO, Bhogamukh BPHC **9577065917**
2. Sri.Rajen Das,MPW, Bhogamukh BPHC 9678479706
3. Mrs. Mridula Khatinar, ANM, Bhogamukh BPHC **9101170385**
4. Mrs.Rumi Borah, ASHA Supervisor, Bhogamukh BPHC 6000082586
5. Smt.Pronita Das, ASHA, Bhogamukh BPHC 7086337577
6. Mrs.Naramaya Chetry, ASHA, Bhogamukh BPHC 6026219938
7. Mrs.Pranjita Pegu, ASHA, Bhogamukh BPHC 6900535211
8. Sri.Prasanta Das,Driver 9957319428

**Team C:**

1. Dr. Hirak Gupta, MO, Bhogamukh BPHC 700239361
2. Mrs. Juli Borah, ASHA Supervisor, Bhogamukh BPHC **9954027441**
3. Sri. Chandan Borah, MPW, Bhogamukh BPHC **9101058811**
4. Mrs. Protima Sahu, ANM, Bhogamukh BPHC **9854353919**
5. Smt.Bhanu Saikia,ASHA, Bhogamukh BPHC
6. Sri.Prasanta Das,Driver 9957319428

**Team D: Mobile Team**

1. Dr. Bornalee Photowali, MO, Bhogamukh BPHC 8435052406
2. Dr. Hirak Gupta, MO, Bhogamukh BPHC 700239619
3. Dr. Ditimoni Saikia, MO, Bhogamukh BPHC 9365650221

**Team D: Public Health Aspect & Sample Collection**

1. **Gobin Gogoi, Health Assistant, Bhogamukh BPHC 9678899447**

**Team E: NVBDCP Control in Charge**

1. Sri Arun Borthakur, SMI, Bhogamukh BPHC 6003427414

**Team F Control Room**

1. Miss Parishmita handique, BPM, Bhogamukh BPHC 9365495614  
2. Miss Jayshree Bhattacharya, Block Co-Ordinator 9954099505  
3. Sri Madhurjya Madhur Borah, Block pharmacist 7002428327  
4. Mrs. Sushila Duarah, LHV 6000965503  
5. Atul Ch. Das, Gr-IV 7896756487

**Medical Team for flood relief under Teok revenue circle:****Team 1.**

Dr. Rekha Hazarika, SDM&HO, KakojanBPHC 9435353984  
(Head of the Team)

**Doctors:**

a) Dr. LangkeswarRajmedhi, Sr. M&HO, KakojanBPHC- 9535353961  
b) Dr. Dhruva Bora, M&HO, Teok CHC 9435350496  
c) Dr. Pabitra Mahilari, Teok CHC 7035423350

**Nurse**

1) Mrinali Baruah, Kawaimari, S/C 9678852348  
2) Chandramai Hazarika, Rajoi S/C 9508826855  
3) Safika Begum, Bamungaon S/C 9401961887  
4) Rupali Kalita, Kamarkhatuwal S/C 9435897444  
5) Jayamoni Bora, Dhekiakhowa S/C 9854681086

**RESOURCES AVILABLE IN DIFFERENT HEALTH CENTRES UNDER MARIANI REV. CIRCLE :****VEHICLE WITH MEDICAL STAFF PRESENT**

Ambulance : 02  
Doctors : 10  
Nurse : 39  
Paramedical : 10

**Medical Relief Team:**

Dr. Biru Borkakoty SDM & HO, Na-Kachari BPHC 9435153268  
(Head of the Team)  
Dr. Indu Saikia, Sr. M & H.O, Mariani CHC 9435131442  
Dr. Sanjib Saikia, Dy. Suptd., Nakachari Model Hospital 9954309426  
Dr. Rupjoyti Phukon, Mariani MPHC 6003549823  
**Pharmacist** Subir Dev, Mariani CHC 9435489519  
Paramedical  
Arun Ch, Kalita MPW(M) Seleng S/C 9864605263  
Jitul Das, MPW(M) Tipomia S/C 9854040757  
Nurse  
Mani Kumari Nath, Mariani CHC 8876512746  
Anu Duara, Mariani CHC. 9854131204

## **5. BUFFERS STOCK OF MEDICINE :**

Adequate Medicine i.e. Saline, AntiDiarrhea drugs and other necessary drugs for Flood epidemics. A sufficient stock of Halogen Tab., Phenol, Bleaching Powder has been kept ready for disinfection purposes.

- 1) 10 (ten) Beds are also kept ready in each PHC including necessary items to face the emergency flood situation.
- 2) Emergency Dispensary will be opened at nearest School of Vulnerable areas.
- 3) Emergency Medical Camp will be opened at nearest Flood prone areas.

## **PRECAUTIONARY MEASURES TAKEN FOR PRE FLOOD SITUATION:**

- 1) Health Education has been given by our public health-staff and NGOS AS for example, for safe drinking water and to maintain proper hygiene.
- 2) Vaccine and prophylactic medicines, impregnated mosquito net is provided to prevent any epidemic.

## **SOP AND MEASURES TAKEN DURING FLOOD :**

- 1) Direction has already been given to all Doctors and Paramedical Staff to be remain alert of Flood Prone areas to face any eventualities.
- 2) Instructions has also been given to check Medical Equipment's and Drugs to be kept ready.
- 3) joint Director Health Services has requested District Authority to provide additional nos. of Vehicle if required, though there is having sufficient nos. of Ambulances in Health Institutions.
- 4) Instructions has already been given to Mobile Health Team No.-01 to visit Flood Affected area immediately comprising of following officials: -
  - a) S.D.M. & RO. (Epidemic)
  - b) Pharmacists.
  - c) A.N.M.
  - d) Dresser.
- 5) The sites has been located to start measures to Health Relief Camp in the nearby Flood affected vulnerable areas.
- 6) A special Dispensary will be opened at nearby school of the affected areas.
- 7) Provision of isolation room has been created in the PHCs vicinity to flood affected areas.
- 8) Local NGO and Red Cross Society have already been informed in the Flood affected areas to help Health Authority if required.
- 9) The Mobile Team No. -1 and 2 will frequently visit the flood affected area along with the camp and to ensure the effectiveness of health relief.

## **SOP for POST FLOOD MEASURES:**

- 1) After receding of the flood restoration of the equipment will be done as per instructions already been given.
- 2) There repairmen of partly damaged equipments is to be done if required and destroy the fully damaged equipment.
- 3) The arrangement of unutilized Medicine is to be disinfected and disposed of accordingly.
- 4) The measures e.g. health education, personal hygiene, prophylactic medicines is to be given for prevention of outbreak of post flood epidemic.
- 5) Restoration and reconstruction of the flood effected institutions is to be done by phase manner.

## **9. REVENUE CIRCLE WISE CONTINGENCY PLANS:**

### **(i) CONTINGENCY PLAN OF TEOK REVENUE CIRCLE, JORHAT:-**

#### **CIRCLE AT A GLANCE:**

Name of the Circle	:-	Teok Revenue Circle, Jorhat
Name of the Circle Officer	:-	Sri Sauvik Bhuyan
Contact No. of Circle Officer	:-	9864312033

The Teok Revenue Circle is located at East part of district Jorhat. The total area of the revenue circle is divided into 5 (Five) Mouzas for its administration namely:

- 1) Simoluguri
- 2) Teok
- 3) Lahing
- 4) Gakhirkhowa
- 5) Holongapar

Moreover it has 153 Cadastral and 1 Non-cadastral, total 154 Revenue Villages. It is one of the most flood prone Revenue Circle in Jorhat district. The Revenue Circle faces acute flooding in the flood plains of the river Brahmaputra basins and other smaller river sub-basins such as Jhanji, Teok, Mudoijan and Kakojan. An extremely dynamic monsoon regime combined with unique physiographic setting of the basins has been considered as the single most important cause for frequent occurrence of flood in the Circle.

#### **CIRCLE LEVEL DISASTER MANAGEMENT COMMITTEE:**

Circle Level Disaster Management Committee is formed and notified prior to the upcoming flood season. The main duties and responsibilities of CDMC are as follows:

- Provide technical and professional supports to the VLMCCs for the preparation of Village Master Plan for Disaster Management.
- Design and implementation awareness generation activities on Disaster Management.
- Review and monitor the preparedness of Govt. departments and agencies on Disaster Management.
- Provide feedback to the Jorhat District Disaster Management Authority and extend corporation to it in implementation of Disaster Management activities.
- Plan, implement and monitor relief and rehabilitation operations.

#### **PREPAREDNESS & MITIGATION:**

As preparedness involves formulation of viable Emergency Plan, development of Early Warning System, maintenance of inventories and training of personnel, Teok Revenue Circle has come up with all the identification of vulnerable points, evacuation plan, search & rescue measures to minimise loss of life, property etc.

Major vulnerable reaches along the embankments both Right & Left Banks of river Jhanji have been identified by Water Resource Department and taken up measures to strengthen the structure to reduce the damage in the upcoming flood. Strengthening of embankment is carried out in two major points - one at 2 No Kawomari Gohain Gaon covering distance of about 340m and other at Chinatoli covering distance of about 338m and construction of retaining wall at major seepage area covering about 850m of the embankment at 2 No Kawoimari Gohain Gaon. Also repairing of slump down area of Jhanji Left Bank at Simaluguri area is completed

Pre-flood investigation of the entire embankment both the Right & Left Banks of river Jhanji and the B-dyke by Circle Team headed by Circle Officer along with Field Officer, SK, LMs & Water Resource Department Officials has been carried out to check the probable site of threat that can occur during the upcoming flood and the necessary steps that can be taken up as a part of preparedness.

**IDENTIFICATION OF VILLAGES VULNERABLE TO FLOOD SITUATION:**

As per record, there are about 29 Nos of flood vulnerable villages within the circle. Previous year i.e. in 2021 flood occurred in 3 (three) waves, where approximately about 1,295 nos of families (about 7,024 population) were affected.

Waves of Flood	Village Affected during flood 2021 under Teok Rev. Circle
First Wave of Flood 23 <sup>rd</sup> June, 2021 to 25 <sup>th</sup> June, 2021	<b>03 Nos</b> Chapani Habi, Dakhin Dulia and Changmai Gaon of Simaluguri Mouza.
Second Wave of Flood 23 <sup>rd</sup> July, 2021 to 23 <sup>rd</sup> July, 2021	<b>03 Nos.</b> Chapani Habi, Pirakata Habi and Tangani.
Third Wave of Flood 28 <sup>th</sup> August, 2021 to 3 <sup>rd</sup> September, 2021	<b>13 Nos.</b> Sagunpara, Bormathauri, 1 No Kawoimari, Koibortagarh, Changmaigarh, Phukanbari, Bhakat Gaon, Kumar Gaon, Pukhuriporia, Kumar Kahar, Uttar Dulia, Sonari Gaon and Deodhai.

**Flood vulnerable villages under Teok Revenue Circle, Jorhat:-**

As a part of flood preparedness & mitigation, following villages have been identified as vulnerable to flood based on past flood records and also from the field experiences of concerned Field Officer & Lot Mondols.

Sl. No.	Flood affected Village	Nos of Families	Name of Mouza	Name of LM	Contact No.	Name of Gaon Pradhan	Contact No.
1	Kumar Kohar	57	Teok	Nitumoni Das	9365473584	-	-
2	Phukanbari	159				Prafulla Neog	9127203308
3	Bhakat Gaon	74					
4	Kumar Gaon	126					
5	Koibortagarh Chapori	35					
6	Changmaigarh	26					
7	Pukhuriparia	54					
8	Sagunpara	265		-	-		
9	Bormathauri	127		-	-		
10	1 No. Kawoimari	408		Hoibar Rahman	9101521814	Dipak Tai	9954530851
11	2 No. Kawoimari	1026				Madan Hazrika	8474850243
12	Sonari Gaon	284				Jotin Tai	8473070804
13	Uttar Dulia	226		Punananda Dutta	9101312816	Jiten Das	7576871794
14	Dakhin Dulia	448				Robin Kuch	6900868291
15	Komar Khatowal	360		Nitumoni Das	9365473584	Atul Borah	8403975410
16	Dulia Gaon	229				Bhupen Borah	8876692016

17	Deodhai	150	Gakhirkh owa	Nripen Kalita	8721942057 8638005573	Bokul Chanda Mohan	6000426850
18	Chapani Habi	251		Lachit Bora	9127250591	Susen Chetia	7086709029
19	Tangani	103		Simolugu ri	Dilip Sharma	8761839700	Paranjyoti Sailia
20	Sumoimara	127					
21	Bonai	16					
22	Galekoni Pathar	98					
23	Jelengitop	238	Sanjib Dutta		9365184405	Ran Narayan Phukan	9613046017
24	Ghorasuahabi	72					
25	Ghorasua Pathar	160					
26	Borkur	230	Hologap ar	Mukul Ch Bora	6900860057	-	-
27	Chutia Gaon	59					
28	Bailung Gaon	50					
29	Pirakata Habi Gaon	68					

### RELIEF CAMP:

The following Relief Camps have been identified beforehand for the shelter of flood affected people under Teok Revenue Circle .

Sl. No.	Name of Relief Camp	Address	GPS Coordinates	Name of Camp Incharge with Contact Number	Capacity	Drinking Water Facilities	Sanitation Facilities	Electricity Facilities	Facilities for separate accommodation for Male and Female inmates
1	Teok Rajabari H.S. School (Designated as Model Relief Camp)	Mahara Gaon P.O. Teok Rajabari P.S. Teok Pin – 785112	N-26°50'18.96" E-94°23'18.28"	Hemanta Bhuyan (Principal) Cont. no. 8638976882	50-100 families	Yes Tubewell= 01 No With Motor Facility	Yes Latrine= 03 Nos Urinal= 03 Nos	Yes	Yes Room=10 Nos Hall= 1 No
2	Teok Rajabari Nilamani Phukan Girls H.S. School	Nowboisha Gaon P.O. Teok Rajabari P.S. Teok Pin – 785112	N-26°50'11.13"E- 94°23'06.55"	Smt Minu Boruah (Head Master) Cont. No. 8638595829	50 families	Yes Tubewell= 01 No Running Water	Yes Latrine= 02 Nos Urinal= 05 Nos	Yes	Yes Room= 08 Nos
3	197 No. Uttar Dulia LP School	Dakhin Dulia Gaon P.O. Uttar Dulia Pin – 785112	N-26°50'57.59" E-94°23'18.03"	Niran Borah (Head Master) Cont. No. 9864640042	10 families	Yes Tubewell= 01 No Running Water	Yes Latrine= 01 No	Yes	Yes Room= 02 Nos

9	Chintamonigarh M.E. School	Nowboisha Gaon P.O. Chintamonigarh P.S. Bhogamukh Pin – 785682	N-26°56'08.47" E-94°26'51.93"	Mridul Lahon (Head Master) Cont. No. 9854719554	50 families	Yes Tubewell= 02 Nos Running Water	Yes Latrine= 02 Nos Urinal= 02 Nos	Yes	Yes Room= 06 Nos
8	Chintamonigarh High School	Nowboisha Gaon P.O. Chintamonigarh P.S. Bhogamukh Pin – 785682	N-26°56'00.61" E-94°26'52.24"	Tilok Chandra Boruah (Head Master) Cont. No. 8638724499	100 families	Yes Tubewell= 03 Nos Running Water	Yes Latrine= 02 Nos Urinal= 02 Nos	Yes	Yes Hall= 01 No Approx. Size= 20X100 Sq Ft
7	Bonai High School	Bonai P.O. Bonai P.S. Teok Pin – 785682	N-26°52'26.89" E-94°26'38.16"	Dhurba Jyoti Borah (Head Master) Cont. No. 9435353061	50 families	Yes Tubewell= 04 Nos	Yes Latrine= 04 Nos Urinal= 04 Nos	Yes	Yes Hall= 05 Nos Approx. Size= 60X20 Sq Ft
6	Teok Rajabari Govt. Jr. Basic School	Nowboisha Gaon P.O. Teok Rajabari P.S. Teok Pin – 785112	N-26°49'14.09" E-94°23'40.55"	Bijumoni Dutta (Head Master) Cont. No. 9365710464	20 families	Yes Tubewell= 01 No	Yes Latrine= 02 Nos Urinal= 03 Nos	Yes	Yes
5	19 No. Konhar Gaon LP School	Kumar Kohar Gaon	N-26°50'41.90" E-94°22'59.47"	Atul Taid (Head Master) Cont. No. 8134960527	10 families	Yes Tubewell= 01 No Running Water	Yes Latrine= 02 Nos Urinal= 04 Nos	Yes	Yes Hall Type Room= 01
4	Madhya Dakhin Dulia LP School	Dakhin Dulia Gaon P.O. Uttar Dulia Pin – 785112	N-26°50'43.59" E-94°23'23.01"	Gautom Kr Sarma (Head Master) Cont. No. 9678789396	5 families	Yes Tubewell= 01 No Running Water	Yes Latrine= 02 Nos Urinal= 04 Nos	Yes	Yes Room= 02 Nos

10	Teok High School	Teok Town P.O. Teok P.S. Teok Pin-785112	N-26°49'915" E-94°25'890" GPS-3 m	Smt Dipika Baruah (Head Master) Cont. No 7002267051	80 families	Yes	Yes	Yes	Yes
11	Teok Girl HS School	Teok Town P.O. Teok P.S. Teok Pin-785112	N-26°50'105" E-94°24'968" GPS-15 m	Ramen Saikia (Asst. Teacher) Cont. No. 8752837261	80 families	Yes	Yes	Yes	Yes
12	Teok CKB College	Jogduar P.O. Jogduar (Teok) P.S. Teok Pin-785112	N-26°50'225" E-94°26'733" GPS-3 m	Dr. Bijoy Krishna Pachani (Principal) Cont. No. 9476866847	200 families	Yes	Yes	Yes	Yes

#### RAISED PLATFORM:

One Raised Platform has been identified for shelter of animal population during flood.

SL NO	RAISED PLATFORM DETAILS	LOCATION DETAILS	CONCERNED LM DETAILS	CONCERNED GAON BURAH DETAILS
1	2 No Kawomari Platform	2 No Kawoimari under Teok Mouza	Hoibar Rahman Contact No: 9101521814	Madan Hazarika Contact No: 8474850243

#### LIST OF BOATS:

Moreover a list of Machine Boats available under Teok Revenue Circle, Jorhat useful or required during evacuation, search and rescue Operation during any disaster is as follows:

Sl.No.	Name of Boat owner	Contact No.	Boat			Capacity (Approx.)
			No.	Type	Size	
1	Sri Biren Pegu Bezor Chiga	9401007512	2	Machine Boat	Medium	40
2	Gopal Tahu 2 No Kawoimari	7086337880	1	Machine Boat	-do-	30
3	Madan Hazarika 2 No Kawoimari	8474850243	1	Country Boat	-do-	20
	Mridul Pegu 2 No Kawoimari		1	Country Boat	-do-	20



	(Boralimora)					
	Ratul Kalita 2 No. Kawoimari (Chinatoli)	9613926741	1	Country Boat	-do-	20
	Debajit Tayed 1 No Kawoimari (Japang Gaon)	9401900182 /6900593718	1	Country Boat	-do-	20
	Amarjit Taye 1 No Kawoimari (Japang Gaon)	9365829349	1	Country Boat	-do-	20
	Anil Taye 1 No Kawoimari (Japang Gaon)	9101232826	1	Country Boat	-do-	20

**LIST OF WATER DIVERS:**

Three local people who are good swimmers have been identified. The following are the names of the water divers under Teok Revenue Circle, Jorhat.

1. Sri Deepak Taye (9954530851)
2. Sri Nandi Mili (7635928409)
3. Debajit Taud (9401900182)

**(ii) CONTINGENCY PLAN OF JORHAT EAST REV. CIRCLE , JORHAT :-**

<b>Name of the Circle</b>	:-	Jorhat East Revenue Circle
<b>Name of the Circle Officer</b>	:-	Mrs.Dehahuti Deka
<b>Contact No. of Circle Officer</b>	:-	9958459257

**Relief Camps identified under Jorhat East Revenue Circle, Jorhat**

Sl No	Relief camp location	Address	Capacity	Drinking water facility	Sanitation facility	Electricity facility	Facilities of separate accomodation for male and woman inmates	Relief Camp Nodal person/In -Charge
1	ROHINI HATIBARUAH LP SCHOOL	Dogarchuk, P/O- Dhekiakhowa, 785700	25	YES (1 Hand Tubewell)	YES ( Toilet-1)	Yes	Yes	Sri Dibyajyoti Sarmah, HM 9954306995 Sri Birendra Nath Saikia, GP, 98641-90921
2	KAKOJAN BALAK HS SCHOOL	Kakajan, P/O- Kakajan, Pin- 785107	70	YES (1 Hand Tubewell)	YES ( Toilet-1)	Yes	Yes	Sri Robin Bora, HM 8812888007 Sri Mohendra Saikia, GP , 99573-30372
3	15 NO. DHEKIAKHO WA LP SCHOOL	Dhekiakhowa Majgaon, P/O- Dhekiakhowa 785700	25	YES (1 Hand Tubewell)	YES ( Toilet-1)	Yes	Yes	Smt. Rumi Dutta 99544-58290 Sri Suren Saikia, GP 99544-56254
4	605 NO. NATUN DHARIGAON LP SCHOOL	Kakajan Dharigaon, P/O- Kakajan, 785107	25	YES (1 Hand Tubewell)	YES ( Pucca Toilet-2, Temporary Toilets-4)	Yes	Yes	Sri Ashim Kr. Bhuyan, HM 9101561769 Sri Juram Borborah, GP 94355-74513
5	MELENG HIGH SCHOOL	Metali Plot, Gayan Gaon, P/O- Chowkhat 785101	70	YES(Running Water)	( Pucca Toilets-4, Temporary Toilets-	Yes	Yes	Sri Tarun Dutta, HM9435478130 &Sri Nitul Gogoi, GP 7002590150

6	MELENG HIGH SCHOOL (PROVINCIALI ZE)	Balichapori Plot, P/O-Chowkhat 785101	60	YES (Running Water)	YES ( Toilet-2)	Yes	Yes	Sri Paban Kagyung, i/c HM, 6000098503 Sri Nabin Saikia, GP,78969-31598 & Sri Atul Ch. Borborah, GP, 95771-27107
7	SENIAMGURI HIGH SCHOOL	2 No. Ghorpholia Gaon, P/O-Chenijan, 785010	80	YES (1 Submersible Pump)	YES ( Toilet-1)	Yes	Yes	Sri Prasanta Goswami, HM 99549-06281 Sri Anil Gogoi, GP,9859344773 Sri Parag Jyoti Gogoi, GP
8	BAHONA GIRLS' HIGH SCHOOL	Bahona Tiniali, P/O-Bahona 785101	80	YES (2 Hand Tubewell)	YES ( Toilet-6)	Yes	Yes	Smt. Nitamoni Baruah, HM 99549-05780 Sri Bapjyoti Dutta, GP, 84864-25830
9	PACHIM CHAWKHAT HIGH SCHOOL	Borkhelia, 11 Ali, P/O-Borkhelia, 785101	50	YES (3 Hand Tubewell)	YES (Pucca Toilet-2, Temporary Toilet-6)	Yes	Yes	Sri Sushanta Bora, HM 6003023033 Sri Dulal Saikia GP,6900782286
10	BAHONA BOYS' HIGH SCHOOL	Bahona Nath Gaon, P/O-Bahona 785101	70	YES(1 Submersible Pump)	YES ( Toilet-2)	Yes	Yes	Sri Punaram Saikia, HM9435646772 Sri Babul Ch. Bora, GP 9954020941

**LIST OF RAISED PLATEFORMS UNDER JORHAT EAST REVENUE CIRCLE**

SL NO	RAISED PLATEFORM DETAILS	LOCATION DETAILS	CONCERENED LM DETAILS	CONCERENED GAON BURAH DETAILS	REMARK
1	Major chapori	Major chapori	SRI KESHOB BORAH	Sri Kamal Hazarika	
2	Mohkhuti pothar	Mohkhuti pothar	SRI KESHOB BORAH	Sri Juram Borbora	Partially constructed
3	Mithai Chapori	Major Chapori (Mithai Chapori)	SRI KESHOB BORAH	Sri Kamal Hazarika	

**List of Water Diver :-**

SL NO	NAME	ADDRESS	
1	Sri Pritom kumar Borah, S/o- Sri Chandra Borah	Bormoinaporia gaon PO- Borkhelia	Aapda Mitra volunteer
2	Sri Nitul Hazarika, S/o- Sri Tarun Hazarika	Deka Chamua Gaon PO- Hatigarh Balichapori	Aapda Mitra volunteer

**Search & Rescue Equipment Inventory List under Jorhat East Revenue Circle:**

SL No	Name of the Item	Type of Hazard/ Disaster it is useful	Owner's Name	Address	Quantity & Capacity	Contact No	Available Location/ Revenue Circle & Police Station
1	Tractor	All Natural and Man-Made Disaster	Sri Jitul Borah	Da Kukurachowa	1 No	9435610823	Jorhat East Revenue Circle, Jorhat P/S: Jorhat
2	Country Boat	Flood	Sri Kamal Das	Da Kukurachowa	2 Nos	9365410677	Jorhat East Revenue Circle, Jorhat P/S: Jorhat
3	Country Boat	Flood	Sri Phukan Das	Da Kukurachowa	2 Nos	6002299309	Jorhat East Revenue Circle, Jorhat P/S: Jorhat
4	Country Boat	Flood	Sri Nathuram Das	Da Kukurachowa	2 Nos	8822387291	Jorhat East Revenue Circle, Jorhat P/S: Jorhat
5	Country Boat	Flood	Sri Rakesh Das	Da Kukurachowa	2 Nos	6002687680	Jorhat East Revenue Circle, Jorhat P/S: Jorhat
6	Country Boat	Flood	Sri Krishna Saikia	Da Kukurachowa	2 Nos	9954508604	Jorhat East Revenue Circle, Jorhat P/S: Jorhat
7	Country Boat	Flood	Sri Suresh Das	Da Kukurachowa	2 Nos	6026551575	Jorhat East Revenue Circle, Jorhat P/S: Jorhat
8	Tractor	All Natural and Man-Made Disaster	Sri Manab Doley	Hatishal	1 No	9707812622	Jorhat East Revenue Circle, Jorhat P/S: Jorhat
9	Tractor	All Natural and Man-Made Disaster	Sri Biswajit Doley	Hatishal	1 No	7896076515	Jorhat East Revenue Circle, Jorhat P/S: Jorhat

10	Tractor	All Natural and Man-Made Disaster	Sri Mathura Kutum	Hatishal	1 No	6005188381	Jorhat East Revenue Circle, Jorhat P/S: Jorhat
11	Goods Carrier (D.I Truck)	All Natural and Man-Made Disaster	Sri Rupam Kalita	Borkhelia	1 No	600084899	Jorhat East Revenue Circle, Jorhat P/S: Jorhat
12	Goods Carrier (D.I Truck)	All Natural and Man-Made Disaster	Sri Bakunth a Hazarika	Borkhelia	1 No	8011141137	Jorhat East Revenue Circle, Jorhat P/S: Jorhat
13	Goods Carrier (D.I Truck)	All Natural and Man-Made Disaster	Sri Papu Kalita	Borkhelia	1 No	NA	Jorhat East Revenue Circle, Jorhat P/S: Jorhat
14	Country Boat	Flood	Sri Golap Son Mala	Hatishal	2 Nos	7670047194	Jorhat East Revenue Circle, Jorhat P/S: Jorhat
15	Country Boat	Flood	Sri Dharam Son Mala	Hatishal	2 Nos	9678453998	Jorhat East Revenue Circle, Jorhat P/S: Jorhat
16	Country Boat	Flood	Sri Bhupen Doley	Hatishal	2 Nos	9101975866	Jorhat East Revenue Circle, Jorhat P/S: Jorhat
17	Country Boat	Flood	Sri Sudam Mala	Hatishal	2 Nos	6000173939	Jorhat East Revenue Circle, Jorhat P/S: Jorhat
18	Country Boat	Flood	Sri Rajeswar Doley	Hatishal	2 Nos	8471919502	Jorhat East Revenue Circle, Jorhat P/S: Jorhat

**(iii) CONTINGENCY PLAN OF JORHAT WEST CIRCLE, JORHAT:-**

Name of the Circle	:-	Jorhat West Revenue Circle
Name of the Circle Officer	:-	Sri Pallab Jyoti Das (ACS)
Contact No. of Circle Officer	:-	9854139311

The Jorhat West Revenue Circle is located at North West part of district Jorhat. The total area of the revenue circle is divided into 6 (Six) Mouzas for its administration namely:

- 1) Porbotia
- 2) Sarusarai
- 3) Baligaon
- 4) Hezari
- 5) Khongia
- 6) Charaibahi

Moreover it has 139 Cadastral and 2 Non-cadastral, total 141 Revenue Villages. It is one of the most floods prone Revenue Circles in Jorhat district. The Revenue Circle faces acute flooding in the flood plains of the river Brahmaputra basins and other smaller river sub-basins such as Bhogdoi, Kakodunga and Dholi. An extremely dynamic monsoon regime combined with unique physiographic setting of the basins has been considered as the single most important cause for frequent occurrence of flood in the Circle.

Last year i.e. in 2022 only urban flood occurred in few places of Jorhat West Revenue Circle such as Hezari Gaon, Kalyan pur Chirotia gaon . The wave of flood occurred in the month of July, 2021 and it continued for 1 week.

**Identification of Villages Vulnerable to Flood Situation:**

As a part of Flood Preparedness and Mitigation we have identified some Villages of our Revenue Circle which are vulnerable to Flood. We have selected those villages based on past Flood Reports and from Field Experience of concerned Lot Mandals.

**LIST OF FLOOD VULNERABLE VILLAGES UNDER WEST REVENUE CIRCLE**

SL No	MAUZA	LOT	NAME OF GAON	NAME OF CONCERNED GAON BURAH	NAME OF LOT MANDAL
1	PORBOTIA	1	1) GUAL GAON	SRI NANDANATH KAKOTI	SRI ANIL GOGOI 60027-48465
			2) GUALJAN		
			3) BORMER CHAPORI		
			4) KOLBARI	SRI BIMAN PEGU	
			5) KARENG CHAPORI	SRI KHETRA DEURI	
			6) BAGHMORA CHAPORI	SRI BIMAN PEGU	
			7) DHANKHULOI	SRI NIMAI PEGU	

			8) UPOR GARUMORA	SRI DEEPAK BHARALI	
2	PORBOTIA	2	9) GENDHALI CHAPORI	SRI TARUN CH BORBORA	SRI DEEP SHEKHAR BARUAH 70022-10463
			10) GORIA CHAPORI		
			11) DORIKI MARI		
			12) SAGURI		
			13) EPIRIA		
			14) KAKOTI CHUK		
			15) CHINAI CHUK		
			16) BORMUKOLI		
			17) BUKURA MIRI		
			18) NEOL GAON		
			19) DEMAJI		
			20) KOLIA CHUK		
3	PORBOTIA	3	21) GARUMORA KOIBATRA	SRI GAUTOM BORAH	SRI JATINDRA BORA 70020-99641 99576-93200
			22) NAM GARUMARA	SRI TARUN CH BORBORA	
			23) CHARIGAON	SRI BIRDHAN PEGU	
			24) BHUJ KHAITI		
			25) LOLITI CHAPORI	SRI MONURANJAN PEGU	
			26) 2 NO. BHURAKOLA	SRI FOTIK KALITA	
4	PORBOTIA	5	27) 1 NO BHURAKOLA	SRI FOTIK KALITA	PUTUL DUTTA 94352-93721
			28) UPPER DEURI	SRI KHETRA DEORI	
			29) DEKA SATRA VAKAT	SRI BHOLA RAM BORAH	
6	PORBOTIA	6	36) TINGTIGIA	SMT PURNIMA DUTTA	SRI GUNIN BORA 94350-95699
7	SARUSAR AI	1	37) GAYAN GAON	SRI AJIT DUWARAH	SRI RANJAN DUTTA

8	SARUSARAI	4	38) GHARFOLIA	SRI AJIT DUWARAH	SRI RANJAN DUTTA
			39) 11 NO GRANT	SRI DIBYAJYOTI KALITA	
			40) ROWRAIAHJAN		
			41) MOJIA BHETI		
			42) BORBHETI		
			43) SARUSARAI SA-BAGISHA		
9	KHONGIA	1	44) 1 NO SAKALANI HABI	SRI ABHIJIT SAIKIA	SRI MUNINDRA HAZARIKA 94011-38025
			45) PAMUA BHAKAT		
10	BALIGAO N	1	46) KHONGIA GAON	SRI BHOLARAM BORAH	SRI BHABA TAMULI
11	BALIGAO N	2	47) UPPER DEURI	SRI KHETRA DEURI	
			48) DEKA SATRAVAKAT	SRI BHOLARAM BORAH	
			49) MALOW KHAT	SRI JAIKANTA DARABDHARA	
			50) MALOW PAM		
			51) 1 NO DEURI	SRI ANIL DUTTA	
			52) 2 NO DEURI	SRI DIMBESWAR GOGOI	
			53) NAM DEURI		
54) 2 NO SONARI					
55) DHANKHULOI					
12	BALIGAO N	3	56) 1 NO MIRI	SRI PABITRA BORA	SRI JOY PRAKASH BORA 70021-98040
			57) 2 NO MIRI		
			58) BORGHUP		
13	HEZARI	1	59) FOKOLA PATHAR	SRI ACHINTA DUTTA	SRI KARUNA GOGOI 78962-77590
			60) PURANI GOHAIN	SRI ATUL KALITA	
			61) NATUN GOHAIN		
			62) DAINI GAON		
			63) KUMAT VETI		
			66) KUMAR GAON		



**Details of Relief Camp:**

For the shelter of flood affected people relief camps will be set up at various places which are scattered approximately uniformly throughout the flood probable areas. Each of the Relief Camp will have a separate Camp Committee for smooth management of the Camp, G.R. Distribution, Arrangement of Medical Facilities, Sanitation, and Drinking Water Facility etc. The Camp Committee will be included the Leading Citizens of the Villages, Gaonburahs, Panchayat Members etc.

**LIST OF PROBABLE RELIEF CAMPS UNDER WEST REVENUE CIRCLE**

MOUZA	RELIEF CAMP NAME	ADDRESS	GPS LOCATION	RELIEF CAMP NODAL PERSON	CAPACITY	DRINKING WATER FACILITY	SANITATION FACILITY	ELECTRICITY FACILITY	FACILITIES OF SEPARATE ACCOMODATION FOR MALE AND WOMAN INMATES
PORBOTA	1) 41 NO MADHYA PORBOTI A GAON PANCHAYAT OFFICE	Baliati P/O- Baliati Gual Gaon, 785703	N=26 <sup>0</sup> 4 7.327/ E=094 <sup>0</sup> 04.607/ At GPS 9	Sri Chakresw ar Bora, GP Secretary  86380584 71	150	Yes  Tube well = 01	Yes  Toilet=01	Yes	Yes
	2) SARBUDAI COLLEGE	Solmora P/O- Malow Pathar, 785108	N=26 <sup>0</sup> 4 6.738/ E=094 <sup>0</sup> 05.837/ At GPS 9	Sri Monuj Baruah, Principal  99571- 81969	150	Yes  Runni ng Water , Aqua Guard =04, Deep Tube Well= 02	Yes	Yes	Yes

3)	SARBUD AI JUNIOR COLLEGE	Solmora P/O- Malow Pathar, 785108	N=26 <sup>04</sup> 6.755/ E=094 <sup>0</sup> 05.827/ At GPS 9	Sri Probin Bora  Principal	100	Yes  Runni ng Water  Tube Well= 02	Yes	Yes	Yes
4)	SARBUD AI HIGH SCHOOL	Solmora P/O- Malow Pathar, 785108	N=26 <sup>04</sup> 6.803/ E=094 <sup>0</sup> 05.831/ At GPS 9	Smt Lilimai Bora Baruah  Head Master  86383- 58472	50	Yes  Runni ng Water  Tube Well= 01	Yes  Toilet=01	Yes	
5)	Namdeori HS School	Namdeori		Sri Dwipen Kr. Borah  Head Master  96787791 98	150	Yes  Runni ng Water  Tube Well= 01	Yes  Toilet=01	Yes	
6)	BISHNUD EV JANA JATI COLLEGE	Bahphala (Dhankhuloi) P/O- Bahphala	N=26 <sup>04</sup> 8.070/ E=094 <sup>0</sup> 03.433/ At GPS 9	Sri Abonti Das, Principal  94350- 92685	150	Yes	Yes	Yes	Yes
7)	JONAKI LP SCHOOL	Gendhali P/O- Gorumora, 785703	N=26 <sup>04</sup> 5.931/ E=094 <sup>0</sup> 01.677/ At GPS 9	Sri Rajendra Das, Head Master  84730- 40352	60	Yes, Runni ng Water , Tube Well= 01	Yes	Yes	Yes

8)	658 NO GENDHALI LP SCHOOL	Gendhali P/O- Gorumora, 785703	N=26 <sup>04</sup> 5.651/ E=094 <sup>0</sup> 01.281/ At GPS 9	Sri Rajendra Das, Head Master  84730- 40352	60	Yes, Runni ng Water , Tube Well= 02	Yes	Yes	Yes
9)	GENDHA LI RASH MANCH	Gendhali P/O- Gorumora, 785703	N=26 <sup>04</sup> 5.566/ E=094 <sup>0</sup> 01.300/ At GPS 11	Sri Tarun Ch Borborah  Gaonbura h  88766407 99	150	Nil	Nil	Nil	Yes
10)	RUPJYOTI LP SCHOOL	Goria Chapori, Gendhali,  P/O- Gorumora, 785703	N=26 <sup>04</sup> 5.276/ E=094 <sup>0</sup> 00.902/ At GPS 9	Sri Biren Das, Head Master  70021- 28348	60	Yes, Runni ng Water , Tube Well= 02	Yes	Yes	Yes
11)	GORIA CHAPORI LP SCHOOL	Goria Chapori, P/O- Gendhali, 785703	N=26 <sup>04</sup> 5.013/ E=094 <sup>0</sup> 00.311/ At GPS 9	Smt Bharati Pegu, Head Master  94359- 00790	60	Yes	Yes	Yes	Yes
12)	991 No Korai Khuwa LP School	Sakalani Pothar Gaon  P/O Sokaliting	N=26 <sup>04</sup> 3.526/ E=094 <sup>0</sup> 03.981/ At GPS 9	Sri Nobin Gogoi  Head Master  93651066 90	150	yes	Yes	Yes	Yes
13)	PURANIM ATI HIGH SCHOOL	Bor Ahom Kathani  P/O- Panichokua  785006	N=26 <sup>04</sup> 3.317/ E=094 <sup>0</sup> 06.192/ At GPS 10	Sri Munindra Neog , Head Master.  70021- 74685	100	Yes, Runni ng Water , Rural Water Suppl y	Yes,  Toilet=01	Yes	Yes

	<b>14) CHARINGIA HIGH SCHOOL</b>	P/O- Charingia  785006	N=26 <sup>04</sup> 4.521/  E=094 <sup>0</sup> 07.945/  At GPS 11	Sri Bitupan Hazarika  Head Master  94350912 64	100	Yes,  Tube Well= 01	Nil	Yes	Yes
	<b>15) 45 NO PACHIM SARUSARAI GOAN PANCHAYAT OFFICE AND AUDITORIUM</b>	P/O- Charingia  785006	N=26 <sup>04</sup> 5.318/  E=094 <sup>0</sup> 07.874/  At GPS 9	Sri Prashanta Bora, GP President  60006- 11521	150	Yes,  Tube Well= 01,  Recent ly a new schem e has launc hed from 13 <sup>th</sup> Finan ce	Yes,  Toilet=01	Yes	Yes
SARUSARAI	<b>16) 189 NO GHARPHALIA LP SCHOOL</b>	Sarusarai Gharphalia Gaon  P/O- Dhekor Gorah  785015	N=26 <sup>04</sup> 6.209/  E=094 <sup>0</sup> 09.290/  At GPS 9	Sri Prodig Kr Chetia, Head Master  97078- 16294	60	Yes,  Runni ng Water , Tube Well= 02	Yes,  Toilet=02	Yes	Yes
	<b>17) GHARPHALIA HIGH SCHOOL</b>	Sarusarai Gharphalia Gaon  P/O- Dhekor Gorah  785015	N=26 <sup>04</sup> 6.249/  E=094 <sup>0</sup> 09.177/  At GPS 9	Sri Monuj Kr Gogoi, Head Master  98648- 73344  Sri Bipul Durah  Head Master (ME)  95776- 66477	100	Yes,  Runni ng Water , Tube Well= 01	Yes,  Toilet=02	Yes	Yes

	<b>18) BORBHET I LP SCHOOL</b>	P/O- Malow Pathar, 785108	N=26 <sup>04</sup> 6.010' E=094 <sup>0</sup> 06.767' At GPS 9	Sri Prasanta Kotoki, Head Master 84860-71282	60	Yes, Running Water, Tube Well=01	Yes, Toilet=01	Nil	Yes
KHONGIA	<b>19) 1 NO CHAKALANI HABI GRANT LP SCHOOL SAKALATING SABBAGISA 12 NO LINE LP SCHOOL</b>	P/O- Chakalating 785703	N=26 <sup>04</sup> 2.970' E=094 <sup>0</sup> 03.377' At GPS 9	Smt Rumi Borthakur, Head Master 73995-90570	80	Yes, Running Water, Tube Well=01	Yes, Toilet=02	Yes	Yes
	<b>20) UJANI BHAKAT PAMUA LP SCHOOL</b>	Ujani Bhakat Pamua Gaon P/O- Satriya, 785616	N=26 <sup>04</sup> 2.928' E=094 <sup>0</sup> 05.384' At GPS 9	Smt Aroti Das, Head Master 98599-13761	60	Yes, Tube Well=01	Yes, Toilet=01	Yes	Yes
BALIGAON	<b>21) UPOR DEURI LP SCHOOL UPOR DEURI SARKARI NIMNA BUNIADI BIDYALAY</b>	Upor Deuri Gaon P/O- Nahatia 785108	N=26 <sup>04</sup> 9.612' E=094 <sup>0</sup> 07.300' At GPS 9	Smt Malaya Deuri, Head Master 9101226785	60	Yes, Running Water, Tube Well	Toilet=02 Yes, But not Permanent	Yes	Yes

HEZARI	22) MALOW KHAT HIGH SCHOOL	Malowkhat P/O- Malow Pathar 785108	N=26 <sup>04</sup> 6.915/ E=094 <sup>0</sup> 07.822/ At GPS 10	Sri Kushal Kr Pachani, Head Master 70022-31694	100	Nil There is one Tube Well with excessive Iron	Yes,	Toilet=02	Yes	Yes
	23) POTIA FOKOLAME SCHOOL	Patia Gaon P/O- Patia Gaon, 785101	N=26 <sup>04</sup> 8.905/ E=094 <sup>0</sup> 13.067/ At GPS 9	Sri Ratul Dutta, Head Master 94352-92749	80	Yes, Running Water, Tube Well=01	Yes,	Toilet=01	Yes	Yes
	24) KALYANI HIGH SCHOOL	Patia Gaon P/O- Patia Gaon, 785001	N=26 <sup>04</sup> 7.839/ E=094 <sup>0</sup> 12.968/ At GPS 12	Smt Deepanjali Goswami Sarmah, Head Master 86387-08309	100	Yes, Running Water, Tube Well=02	Yes,	Toilet=02	Yes	Yes
	25) 82 NO PATIA GAON LP SCHOOL	Patia Gaon P/O- Patia Gaon, 785001	N=26 <sup>04</sup> 8.457/ E=094 <sup>0</sup> 13.154/ At GPS 9	Smt Sudarsana Dutta, Head Master 97067-34217	60	Yes, Running Water, Tube Well=02	Yes,	Toilet=02	Yes	Yes
	26) MALOW ALI HS	Dhekorgorah	N=26 <sup>04</sup> 6.280/ E=094 <sup>0</sup> 10.508/ At GPS 9	Smt Shyamali ma Borah Principal 98642-22472	150	Yes, Running Water	Yes		Yes	Yes

27)	440 NO MALOWP AM LP SCHOOL	Malowpam  P/O- Malow Pathar  785108	N=26 <sup>04</sup> 6.569/  E=094 <sup>0</sup> 06.536/  At GPS 9	Sri Basanta Gogoi Teacher 70025- 25848	60	Yes	Yes	Yes	Yes
28)	372 NO BENGAN ATIKHAT LP SCHOOL	Malowkhat	N=26 <sup>04</sup> 6.247/  E=094 <sup>0</sup> 07.576/  At GPS 9	Sri Ramen Dutta Head Master 88118- 69344	60	Yes	Yes	Yes	Yes
29)	2 NO. DEURI L.P. SCHOOL	2 No. Deuri Gaon	N=26 <sup>04</sup> 6.137/  E=094 <sup>0</sup> 07.876/  At GPS 9	Sri Rajen Bora Head Master 70865324 55 Dembesw ar Gogoi GP		Yes	Yes	Yes	Yes
30)	456 NO. MOJIABHETI L.P.	2 No. Sonari Gaon, Mojibheta	N=26 <sup>04</sup> 6.229/  E=094 <sup>0</sup> 07.686/  At GPS 9	Sri Aditya Reanjan Das Head Master  97079363 10		Yes	Yes	Yes	Yes
31)	Baligaon Naba L P school	Katiram Chuk	N=26 <sup>04</sup> 6.232/  E=094 <sup>0</sup> 07.591/  At GPS 9	Sri Diganta Bora  Head Master  91012588 90		Yes	Yes	Yes	Yes

**LIST OF RAISED PLATFORMS UNDER WEST REVENUE CIRCLE**

SL NO	RAISED PLATFORM DETAILS	LOCATION DETAILS	CONCERNED LM DETAILS	CONCERNED GAON BURAH DETAILS
-------	-------------------------	------------------	----------------------	------------------------------

1	ALENGMORA	Pohumora Gaon Mouza: Baligaon Lot: 1 Revenue Vill: Khutia Puta	Sri Bhaba Tamuli Contact No: 93650-47080	Sri Akaman Das Contact No: 9864143466
2	TINGTINGIA BHETI	Bor Ahom Gaon Mouza: Porbotia Lot: 6 Revenue Vill: Bor Ahom Gaon	Sri Ranjan Dutta Contact No: 86387-35826	Sri Premadhar Gogoi Contact No: 9127874561

**(iv) CONTINGENCY PLAN OF MARIANI REVENUE CIRCLE, JORHAT:-**

<b>Name of the Circle</b>	:-	Mariani Revenue Circle
<b>Name of the Circle Officer</b>	:-	Mr Ashim Borgohain, ACS
<b>Contact No. of Circle Officer</b>	:-	7637815131
<b>Total Circle Area</b>	:-	162065 Bigha, 1 kotha , 1 Lessa (53575 Acres)
<b>Total No. of Villages</b>	:-	Cadastral- 70, Non Cadastral – 1.
<b>Total No. of Gaon Panchayats</b>	:-	13
<b>Total Populations</b>	:-	131222 according to 2011 census.

For smooth management of the relief operation, the entire flood affected villages of the circle are divided into 1 Flood zone and 2 sector as follows :-

**Name of the Zone :-** Mariani Revenue Circle Flood/Storm Zone

**Zonal Officer :-** Circle Officer will be the overall in-charge of the Flood/Storm Zone.

**Sector-A :-** This sector will cover the Flood/Storm affected villages of Nakachari Mouza.

**Sector Officer :** SDE, APDCL Mariani. and Junior Engineer, Dept. of Urban Water Mariani will be the overall in-charge of Sector-A.

Mouza	Name of the Village	Name of the Sector Officer
Nakachari	Balijan Grantt	1. Aditya Bora , SDE, APDCL Mariani (8638215845) 2. Gopal Gogoi, JE, Mariani Town Committee. (7002633946) <b>The following person assist them:</b> Rajib Gogoi, SK (7002207549) Samiran Das ,LM(9678696303) Nomal Changmai, LM(9435463479) Mohan Ch. Gogoi, Gaon Pradhan (8812874580) Bhugeshwar Konwar, Gaon Pradhan(7086959857) Jitul Gogoi, Gaon Pradhan(9707638184) Himanta Gogoi, Gaon Pradhan(9085554297)
	Deberapar Gaon	
	Moran Gaon	
	Dorikial Gaon	
	Tirual Gaon	
	Morongial Gaon	

**Sector-B :-** This sector will cover the Flood/Storm affected villages of Katoni Mouza.

**Sector Officer :-** AEE, PWD and ADO, Mariani will be the overall in-charge of Sector-B.

Mouza	Name of the Village	Name of the Sector Officer
Katoni	38 No. Grant	1. Golap Bora Assistant Executive Engineer, PWD, Nakachari.(7086504236) 2. Annanya Boruah, ADO, Mariani Circle (9101253684)



		<p><b>The following person assist him :</b>  Rajib Gogoi, SK (7002207549)  Gokul Kalita, LM(6000065516)  Krishna Gowalla, Gaon Pradhan(8749849511)</p> <p>Bitul Gogoi , Gaon Pradhan(9954292183)</p>
--	--	--

**Duties of Sector Officer :-** The sector officer will remain over all in charge of their respective sectors. The requirement of flood/Storm staff etc for the flood affected people will be assessed by the sector officers of each sector personally on the basis of the flood/Storm situation of their respective sector, with the help of concerned Lot Mandals and Gaonburas and submit the requirement of G .R. materials to the Zonal Officer who will in turn forward and recommend the issues of G.R. to the District Authority. In case a relief camp is opened, the sector officer will take care to maintain a register of camp inmates which will be updated every day as per need.

Sector Officer will submit day to day flood situation report to Zonal Officer during the time of flood/Storm. They will be also responsible for any laps in respect of flood/Strom management within their respective sectors. Also they have to take all possible steps for ensuring hygiene and social distancing in the relief camps to the maximum extent possible.

**Details of Relief Camp :-** For the shelter of flood/Storm affected people relief camps will be set up as detailed below.

**Mouza:- Nakachari**

S.I No	Name of Buildings/School	Capacity for Camp inmates	Name of Village Covered
1)	Nakachari Ucchotor Madhyamik Vidyalay	300	Balijan Gaon, Deberapar Gaon, Moran Gaon, Dorikial Gaon
2)	Nabojyoti High School	300	Tiruwal Gaon, Morongial Gaon

In these relief camps the flood/strom affected people of the villages shown against the name of relief camps will be sheltered as and when situation demands.

**Mouza:- Katoni**

S.No	Name of Buildings/School	Capacity for Camp inmates	Name of Village Covered
1)	Jungle Block High School, M.E School and Auditorium	500	38 No. Grant

Each of these relief camp will have a separate camp committee for smooth management of the camp, G.R. distribution, arrangement of medical facilities, sanitation, drinking water facility etc. the camp committee will be include the leading citizens of the villages, Gaonburahs, Panchayat Members etc. Face Masks should be distributed among the inmates and wearing of face masks should be enforced. There should be adequate supply of soaps and sanitizers in the relief camps.

**Functions of Zonal, Sector & Assisting Officers:-**

During flood/storm the Officers will perform the following duties :-

1. Initiate rescue operations at the earliest and take the affected people to the nearest safe place.
2. Assess the number of people affected and prepare indents for relief materials.
3. Collect the sanctioned relief materials from the District H/Q and distribute the same among the affected people.

4. Keep close watch on the health of the affected people and livestock.
5. Keep constant watch on the source of drinking water used by the affected people.
6. In addition to above all development noticed should be immediately reported to the Circle Officer for liaison with the concerned departments.

**Functions of Govt. Deptments:-**

**1.Public Health Engineering Deptt. :-**

- A) Convene pre-flood/Storm awareness camps.
- B) During flood/Storm: Provide safe drinking water to the flood/Storm affected people living in relief camps and also to the people residing in their own house in partially submerged areas. Install tube wells in relief camps in partially submerged areas.
- C) Post flood/Storm : Disinfection/chlorination of water sources, maintain proper sanitation, supply bleaching powder etc. to prevent water born diseases in the flood affected areas.

**2. Health Deptt. :-**

- A) Convene pre-flood/Storm awareness camps.
- B) During flood/Storm: Regular health check up of flood/Storm affected people living in relief camps and also people living in their own house in partially submerged areas
- C) Post flood/Storm: Take necessary steps to prevent spread diseases, epidemics etc.

**3. Veterinery & Animal Husbandary Deptt. :-**

- A) Convene pre-flood/Storm awareness camps.
- B) During flood/Storm:
  - i) Provide cattle feed & fodder in the flood/Storm affected areas
  - ii)Regular monitoring of livestock during flood/Storm and other such situation.
- C) Post flood/Storm:
  - i) Take necessary steps like vaccination of animals etc. to prevent spread of diseases.
  - ii) Account of washed away animal during flood/Storm should be collected.

**4. Deptt. Of Agriculture :-**

- A) Pre-flood/Storm : Take necessary steps to raise community nurseries in high lands for post flood distribution of seedlings to the flood/Storm affected people.
- B) During flood/Storm: Assess crop damage.
- C) Post flood/Storm: Supply of seeds, seedlings etc. to the flood/Storm affected people.

**5. PWD Roads ( States& Rurals) :-** Restoration of road communication during Flood/ Storm/ Earthquake.

**7. Forest Deptt.:-**Tackle and immediate response to the Storm/Flood/Earthquake (Disaster) incident (cutting of fallen trees, clearing of roads, clear falling power polls etc).

**8. APDCL and Fire Dept. :-**All areas/points/transformers/electrical lines those are vulnerable from electricity point of view under Mariani Revenue Circle for storm and flood should be identified and should take necessary action to minimize the vulnerability of those areas.

All reports will be submitted and necessary measures taken regularly and immediately by the Circle Officer who is also Zonal Officer as per the norms and guidelines said down in the Assam Relief Manual.

**BASIC FACILITIES IN PROPOSED FLOOD RELIEF CAMPS**

S.No	Relief Camp Name	Location / Address	Gps location	Nodal Person with Contact Number	Capacity	Drinking water Facility	Sanitation Facility	Electricity Facility	Facility for separate accomodation for male &female inmates

1	Nakachari Ucchotor Madhyamik Vidyalaya	Nakacahri, Mariani	26°70'33.02" N 94°39'89.19" E	Uttam Dutta, Principle, 9435247129	300	YES	YES	YES	YES
2	Nabajyoti High School	Nakacahri, Mariani	26°68'21.88" N 94°38'45.17" E	Sewali Borah, Principle, 6000239161	300	YES	YES	YES	YES
3	Jungle Block LP & ME School	Katoni, Jorhat	26°36'31.5" N 94°20'53.4" E	Dharmeshwa r Boruah, Principle, 6001045889	500	YES	YES	YES	YES

**(V) CONTINGENCY PLAN OF TITABOR REVENUE CIRCLE, JORHAT:-**

**Name of the Circle** :- Titabar Revenue Circle  
**Name of the Circle Officer** :- Sri Jayanta Bora, ACS  
**Contact No. of Circle Officer:-** 9435054737  
**Total Circle Area** :- 416.62 Sq K.M  
**Total No. of villages** :- 166  
**Total population** :- 2, 40,000

For smooth management of the relief operation, the entire flood affected villages of the circle are divided into one zone and 3 sectors. The Zonal Officer will be assisted by the Sector officers and the sector officers will be assisted by the assisting officers. The Circle officer will be the overall in-charge of the relief operation.

**Name of the Zone:** Zone-1

**Zonal Officer:** Circle Officer will be the overall in-charge of the Zone

**SECTOR-A** This sector will cover the flood affected villages of Amguri Kharikatia Mouza.

Mouza	Name of the villages	Name of sector officer
Amguri	1No.Jonaki Mandal Gaon	Jibon Bezbaruah, Asst Executive Engineer, WR (7002679943)
Kharikatia	Naupeta	The following person will assist him-
	Dafalating Habi	Gopal Tamuli, SK (8486090098)
	1No. Saraipani	Upen Chutia, LM (8011604478)
	Dafalating Grant.	Nilamoni Musahari, LM (8638315792)
		Heman Gogoi, LM (7002932507)
		Hemo Bora, LM (8822726064)

**Sector Officer:** CO (A) Titabar Will be the overall in-charge of the sector – A

**SECTOR-B** This sector will cover the flood affected villages of Titabar Mouza.

Mouza	Name of the villages	Name of sector officer
Titabar	Chungi Gaon,	Sri Manash Protim Gogoi, Fishery Development Officer, Titabar (8486821135)
	Muhonating Grant,	The following person will assist him-
	Dafalating Bill Gaon	Bijay Das, SK (9435228652)
		Assim Jyoti Mozamdar , LM (9435573478)

		Pradip Rajkumar, LM (7086300705)
		Polen Bora, LM (9365463199)
		Abdul Kudus, LM (9365765328)

**Sector Officer:** B.D.O. Titabar will be the overall in-charge of the sector -B

**SECTOR-C** This sector will cover the flood affected villages of Borholla Mouza.

**Sector Officer:** A.D.O. Borholla will be the overall in-charge of the sector -C

Mouza	Name of the villages	Name of sector officer
Borholla	Urongial	Sanjib Bhuyan, Inspector, Handloom & Textlie (7002199862)
	Bojalkota	
	Mohimabari	
	Bosa Gaon	
		The following person will assist him-
		Gopal Tamuli, SK (8486090098)
		Dipen Bora, LM (9435153664)
		Nilotpal Bora, LM (7896369412)
		Dilip Hazarika, LM (9435204007)
		Bipin Das, LM (9864702044)

**Duties of the Sector Officer:**

The sector officer will be the overall in charge of their respective sectors. The requirement of the flood staff etc for the flood affected people will be assessed by the sector officers of each sector personally on the basis of flood situation of their respective sectors, with the help of concerned Lot Mandals and Gaonburhas and submit the requirement of G.R materials to the zonal officer who will in turn forward and recommend the issue of G.R. to the district authority. In case a relief camp is opened the sector officer will take care to maintain a register of camp inmates which will be updated every day as per need. Sector officer will submit day to day flood situation report to the zonal officer during the time of flood.

**Role of different Departments:**

**Duties of Health Dept :** Health Department will provide necessary medicines and free health check-up for the flood victims at the time of emergency.

**Duties of AH and Veterinary Dept:** AH and Veterinary Department will provide necessary fodders and cattle feed as well as free health check-up for the animals during flood.

**Duties of PWD Dept:** PWD Dept will keep a close eye on the damages occurred to the roads and buildings of the flood victims and provide required services such as repairing and building the damaged Roads, Embankments, Bridges etc during flood.

**Duties of WR Dept :** WR Dept will monitor the flood affected areas rivers, embankments etc .

**Duties of PHE Dept :** PHE Dept will provide services like drinking water facility to the flood victims, mending the hand pumps, supplying bleaching powders, halogen tablets etc to the flood victims at the time of emergency.

**Duties of FCIDept:** FCI will provide the required GR materials to the flood affected areas according to the indent submitted by the Administrative dept.

**Requisition for and Distribution of GR etc:**

The Field officer, DDMA with the help of Lot Mandals and the govt. Gaonburas and Panchayat members will prepare list of affected people after spot injury and submit t the requisition for GR and other relief materials to the Circle officer, Titabar Revenue Circle. The Circle Officer will submit the requisition for GR etc to the Deputy Commissioner, Jorhat and receive the same. The Circle Officer will issue the GR etc to the Camp/Distribution committee under the direct control of the Field Officer, DDMA and Sector Officer. The distribution committee will distribute GR etc among the flood affected people under the supervision of the Field Officer, DDMA and Sector Officer.

All reports will be submitted and necessary measures will be taken regularly by the Circle Officer who is also Zonal Officer as per the norms and guidelines said down in the Assam Relief Manual.


#### **10. INFORMATION REGARDING AVAILABILITY OF IMPORTANT ITEMS:-**

<b>Sl. No.</b>	<b>Items</b>	<b>Department</b>	<b>Quantity available</b>
1	Life Jackets	Civil Defence, Jorhat	24 Nos.
		Fire & Emergency Services,Jorhat	10 Nos
		DDMA, Jorhat	03Nos
		Jorhat East	06 Nos
		Jorhat West	06 Nos
		Teok	06 Nos
		Titabor	06 Nos
		Mariani	06 Nos
		NEADS (NGO) Teok	20 Nos
2	Life Buoys	Civil Defence, Jorhat	05 Nos.
		Fire & Emergency Services,Jorhat	10Nos.
		Jorhat East	06 Nos
		Jorhat West	06 Nos
		Teok	06 Nos
		Titabor	06 Nos
		Mariani	06 Nos
3	Inflatable Rubber Boat(IRB)	Fire & Emergency Services,Jorhat	03 Nos.
		IWT Deptt. Jorhat	01 No.
4	SDRF Personnel	Fire & Emergency Services,Jorhat	16
5	Bleaching Powder	PHED, Jorhat	1 Tonne
6	Alum	PHED, Jorhat	1 Tonne
7	Lime	PHED, Jorhat	5 Tonne
8	PVC Squating plate	PHED, Jorhat	150 Nos

**13. IMPORTANT CONTACT NOS.:-**

Sl. No	Name	Designation	Mobile No
1	Sri Pulak Mahanta,ACS	Deputy Commissioner cum Chairperson DDMA,Jorhat	9435060678 6900612626 0376-2320020(O)
2	Sri Mohan Laal Meena IPS	Superintendent of Police, Jorhat	8619115413 0376-2320021(O)
3	Sri Damodar Barman, ACS	Addl. Deputy Commissioner & CEO, DDMA, Jorhat	9555290059/ 7002867947
4	Sri Rahul Kr. Gupta , IAS	Addl. Deputy Commissioner &SDO(c), Titabor	9619042118(M) 03771-248704(O)
5	Smti Akashi Duwarh , ACS	Addl. Deputy Commissioner , Jorhat	9435189869
6	Sri Arun kumar Brahma, ACS	Addl. Deputy Commissioner	9435326190
7	Smti Debahuti Deka ACS	Circle Officer ,Jorhat East Rev. Circle	9958459257
8	Sri Pallab Jyoti Das,ACS	Circle Officer Jorhat West Rev. Circle	9854139311
9	Sri Souvik Bhuyan, ACS	Circle Officer Teok Rev. Circle	9864312033
10	Sri Jayanta Bora, ACS	Circle Officer Titabor Rev. Circle	9435054737
11	Sri Ashim Borgohain,ACS	Circle Officer Mariani Rev. Circle	7637815131
12	Sri Pran Krishna Gogoi	District Project Officer, DDMA,Jorhat	9864855138
13	Sri Sojib Bailung	Executive Engineer, PWD Jorhat, Titabar & Dergaon Territorial Roads Divin.	9954304686
14	Sri Golap Bora	Executive .Engineer, PWD Mariani & Teok Territorial Roads Divin.	8876573872
15	Sri Utpal. Borthakur	Ex. Engineer, PWD Building Division	7636019433
16	Sri Diganta Sharma	Ex. Engineer, Water Resource	9435185729
17	Sri Simanta Sarmah	Dy. Controller, Civil Defence	9435149301
18	Sri Nandha Kumar, IFS	Divisional Forest Officer , Forest Department	8754481387
19	Sri Budhinath Shyam	Exe. Engineer, Water Resource (UAID)	6002344840 9435831202
20	Sri Nitumoni Gogoi	Dist. Agriculture Officer,Agriculture	8638093242
21	Sri Bhaskar Sharma	Executive Engineer, PHE	9854259964 9127009694
22	Sri R.K. Kedia	District Social Welfare Officer, Social Welfare	6003877145 9854014066
23	Smti Sarodi Gogoi	DIPRO,Jorhat	9678989903 9435058624
24	Sri Borot Ch. Bordoloi	Executive Engineer, Irrigation	9435353297
25	Dr.Sashi Dhar Phukan	Jt. Director Health, Health & Family Welfare	9435351450 9954670435
26	Dr. Bhupen Das	District A.H.& Vety .Officer , Veterinary	9435228662
27	Dr. Subhalaxmi Rajkumari	Inspector of school, Education Department	9435228158
28	Sri Bikramaditya Boruah	Deputy Director, Town & Country Planning	7670000700
29	Sri Prasanna Mudai	D.O. Soil Conservation	9101575893

		Soil Conservation	
30	Sri Swapan Mahanta	Superintendent F&CS, Food And Civil Supplies	9435478281
31	Sri Kumud Ch. Das	Asst. Executive Engineer, Urban Water Supply	9435024176
32	Sri Pranjal Borthakur	DGM ,APDCL	9864025120
33	Sri Bidyut Gogoi	Sr. Satation Officer, Fire & Emergency Services	7002322569
34	Sri Sarat kalita	Executive Engineer, PWD (Electrical)	9854007953
35	Sri Prakash kumar Devo Sharma	District Fishery Development Officer, Fishery Deptt.	9435382825
36	Smti Deepanjaki Das	Asst. Director, Sericulture	9706067884
37	Sri Bhabesh Tamuly	Asst. Director, Handloom & Textile	9435154721 6000428916
38	Suresh Ch. Bora	DGM , BSNL, Jorhat	9435000281
39	Sri Imran Ansari	Manager , NHIDCL	7628083024
40	Sri Arvind kr. Pathak	Divisonal Manager, FCI	7349679391
41	Smti Premoda Saikia	Sub division Engineer, CWC	9435680587

  
 Deputy Commissioner cum  
 Chairman  
 District Disaster Management Authority ,Jorhat  
