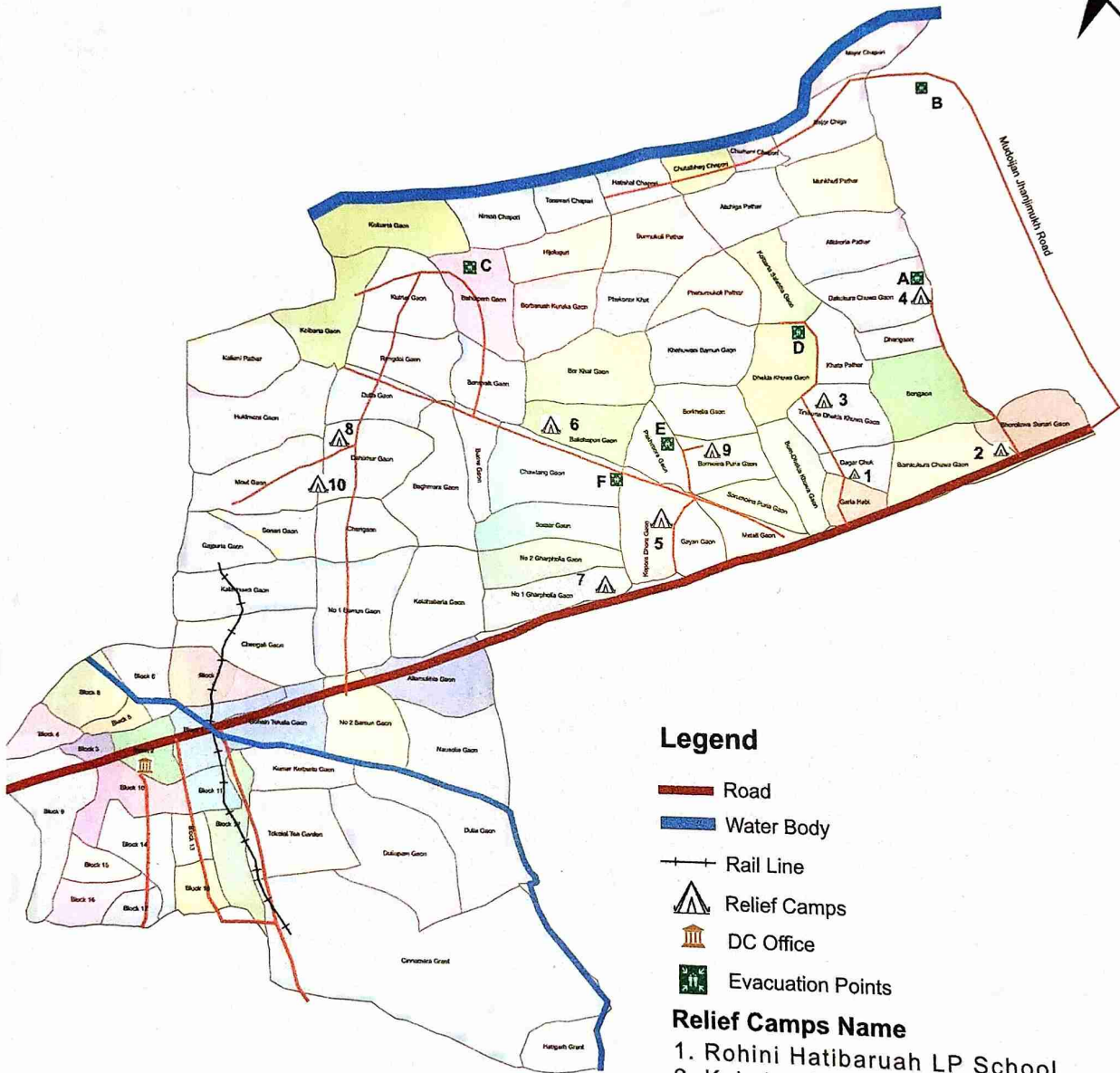


ROAD MAP FOR RELIEF CAMP AND EVACUATION POINTS JORHAT EAST REVENUE CIRCLE

0 62.5125 250 375 500 Kilometers



Legend

- Road
- Water Body
- Rail Line
- Relief Camps
- DC Office
- Evacuation Points

Relief Camps Name

1. Rohini Hatibaruah LP School
2. Kakojan Balak HS School
3. 15 No. Dhekiakhwa LP School
4. 605 No. Natun Dharigaon LP School
5. Meleng High School
6. Meleng High School (provincialize)
7. Senianguri High School
8. Bahona Girls' High School
9. Pachim Chawkhata High School
10. Bahona Boys' High School

Evacuation Points

- A. Near Dhari Gaon Bura Namghar
- B. Near Jhanjimukh
- C. Meleng Chiga (B- Dyke Ph-II)
- D. Near Dhekia Khuwa Bornamghar
- E. Near 11 Ali Shiv Mandir
- F. Near Pachim Balichapori Namghar

Raj Kumar
14/5/26
Project Officer
District Disaster Management Authority
Jorhat, Assam

14/05/26
CEO, DDMA
DC OFFICE, JORHAT

[Signature]
Circle Officer
Jorhat East Revenue Circle
Jorhat



GOVERNMENT OF ASSAM

OFFICE OF THE CIRCLE OFFICER:: JORHAT EAST REVENUE CIRCLE:::JORHAT

No. JEC/Flood/2026/ 379

Dated Jorhat the, 06th May, 2026

MPS-2.3

Evacuation routes and safe passages plan for population who are likely to be affected by flood under Jorhat East Revenue Circle.

Jorhat East Revenue Circle is a flood-prone circle, with the villages along the Brahmaputra River being especially vulnerable. As part of preparedness and response measures, daily flood reports are submitted through the DRIMS from 1st May to 31st October.

Considering a worst-case scenario, twenty six villages have been identified as vulnerable and are continuously monitored during the flood season. For safe evacuation, designated routes from these villages to relief camps have been planned and kept accessible at all times.

Ten relief camps have been strategically established to cover all twenty six vulnerable villages. These camps are equipped with basic facilities to accommodate evacuees. The evacuation routes are regularly reviewed to ensure quick and safe movement of people from affected areas to the nearest relief camps during emergencies

Name of Evacuation Point	Main route for Evacuation	Villages covered	Departments who will be engaged in the evacuation process	Contact Person for better communication during evacuation	Proposed Relief Camp where evacuated people will be provided flood and shelter
Near Jhanjimukh	Through Jhanjimukh Mudoijan Road	Bezorchiga, Major Chapori, Sumoni Chapori	SDRF, NDRF, Block level Officials, LR Staff, Health, PHE, Veterinary, Water resource and Volunteers	Mrs Dipamoni Saikia Hazarika, Gaon Pradhan Contact No. 8822325513	Kakojan Balak HS
Near Dharigaon Bura Namghar	Through Bongaon Dharigaon Road	Mohkhuti Pothar, Dhari Gaon, Da Kukurachowa, Khatopothar	SDRF, NDRF, Block level Officials, LR Staff, Health, PHE, Veterinary, Water resource and Volunteers	Sri Juram Borbora, Gaon Pradhan Contact No. 9435574513	1)605 No. Natun Dharigaon LP School 2)Kakojan Balak HS

Rojhan 14/5/26
Project Officer
District Disaster Management Authority
Jorhat, Assam

14/05/26
CEO, DDMA
DC OFFICE, JORHAT

Meleng Chiga (B-Dyke Ph-II)	Through Kumar Gaon Barhoipam Road	Kumar Gaon, Hatishal, Satal Bagh Chapori, Ali Chiga, Hijalguri, Turamari Chapori, Phukanor Khat, Bormukali	SDRF, NDRF, Block level Officials, LR Staff, Health, PHE, Veterinary, Water resource and Volunteers	Sri Laksheswar Dutta, Gaon Pradhan Contact No. 9707895718 Sri Dulal Saikia, Gaon Pradhan Contact No. 6900782286 Sri Atul Ch. Borbora, Gaon Pradhan Contact No. 9365512729	1) Bahona Boys High School 2) Bahona Girls High School
Near Dhekiakhowa Bornamghar	Through Dhekiakhowa Namghar Road	Da Dhekiakhowa, Koibartta Salot Dia, Bongaon, Bam Dhekiakhowa, Tinikuria Dhekiakhowa	SDRF, NDRF, Block level Officials, LR Staff, Health, PHE, Veterinary, Water resource and Volunteers	Sri Promud Konwar, Gaon Pradhan Contact No. 7086959857 Sri Himanta Gogoi, Gaon Pradhan Contact No. 9085554297	1) 15 No. Dhekiakhowa LP School 2) Rohini Hatibaruah LP School
Near 11 Ali Shiv Mandir	Through Lahdoigarh Rongdoi Road & Meleng Gayan Gaon Road	Borkhelia	SDRF, NDRF, Block level Officials, LR Staff, Health, PHE, Veterinary, Water resource and Volunteers	Sri Dulal Saikia, Gaon Pradhan Contact No. 6900782286	Pachim Chawkhat High School
Near Pachim Balichapori Namghar	Through Lahdoigarh Rongdoi Road	Bura Gaon, Baropaik, Pakhimora, Borkhat, Balichapori	SDRF, NDRF, Block level Officials, LR Staff, Health, PHE, Veterinary, Water resource and Volunteers	Sri Atul Ch. Borbora, Gaon Pradhan Contact No. 9365512729 Sri Lilaram Gogoi, Gaon Pradhan Contact No. 8486368990 Mrs Gitashree Gogoi Borah, Gaon Pradhan Contact No. 9365465610	1) Meleng High School (Provincialize) 2) Meleng High School 3) Seniamguri High School


Yours faithfully,



14/05/26

CEO, DDMA
DC OFFICE, JORHAT

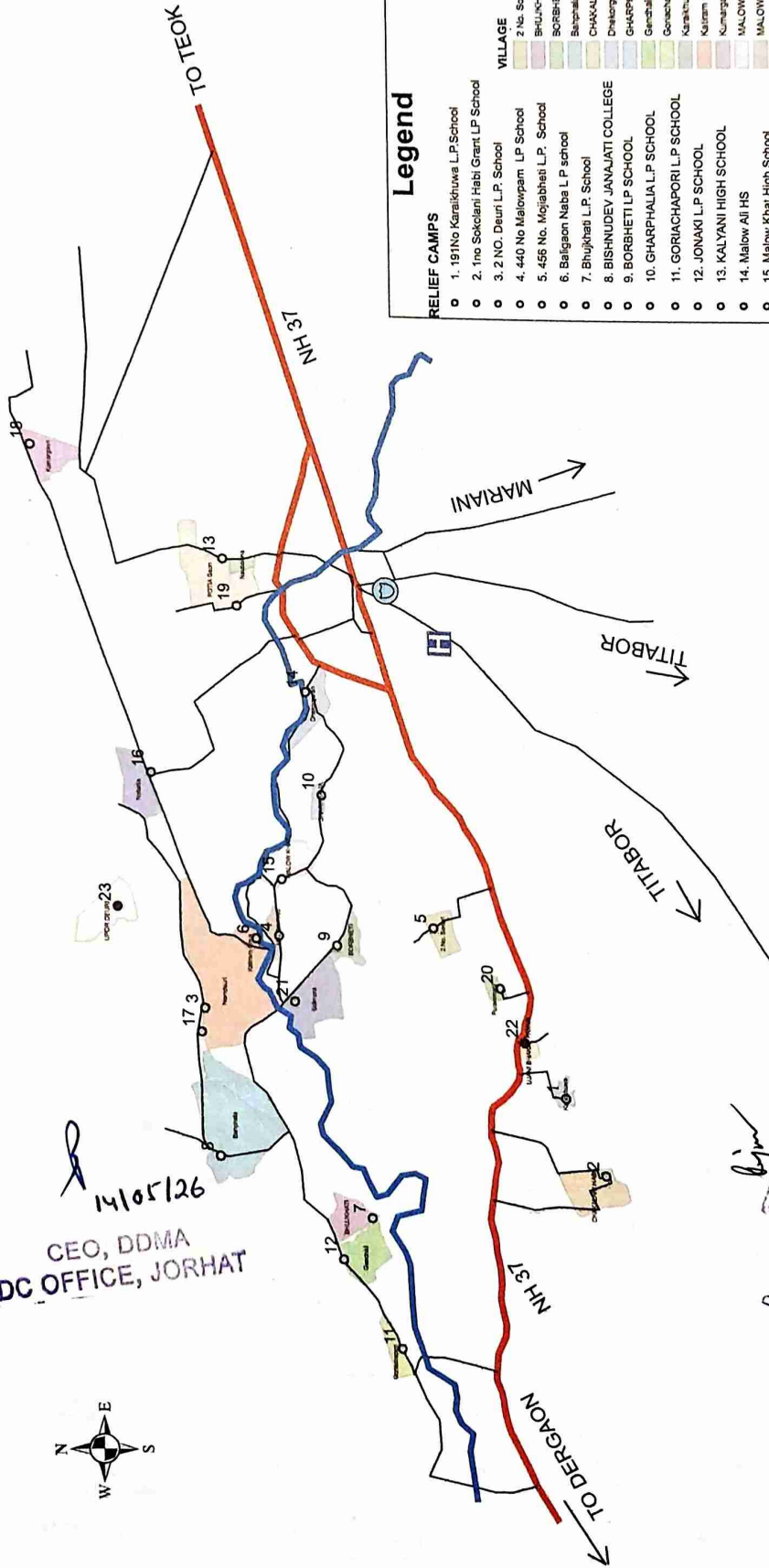

Circle Officer
Jorhat East Revenue Circle
Jorhat


14/5/26
Project Officer
District Disaster Management Authority
Jorhat, Assam

ROAD MAP OF RELIEF CAMP JORHAT WEST REVENUE CIRCLE



14/05/26
CEO, DDMA
DC OFFICE, JORHAT



RELIEF CAMPS	
1.	191 No Karalkhuwa L.P. School
2.	1 no Sokalani Habi Grant LP School
3.	2 NO. Deuri L.P. School
4.	440 No Malowpam LP School
5.	456 No. Mojabhati L.P. School
6.	Balgason Naba L.P. school
7.	Bhujkhat L.P. School
8.	BISHNUDEVY JANAJATI COLLEGE
9.	BORBHETI LP SCHOOL
10.	GHARPHALIA LP SCHOOL
11.	GORIACHAPORI LP SCHOOL
12.	JONAKI LP SCHOOL
13.	KALYANI HIGH SCHOOL
14.	Malow Ali HS
15.	Malow Khat High School
16.	Nahalia High School
17.	NAMDEURI H.S SCHOOL
18.	Namokila High School
19.	POTIA FOKOLA M.E SCHOOL
20.	PURANIMATI H.S SCHOOL
21.	Sorbudoi College
22.	UAJANI BHAKAT PAMUA LP SCHOOL
23.	UPPER DEOURI LP SCHOOL

VILLAGE	
1.	No. Soan
2.	BHUKHATI
3.	BORBHETI
4.	Balgohala
5.	CHAKLANI HASI
6.	Dhalogran
7.	GHARPHALIA
8.	Gandali
9.	Gonchapon
10.	Karalkhuwa
11.	Katram Chuk
12.	Kumragan
13.	MALOW KHAT
14.	MALOWPAM
15.	Nahalia
16.	Namdeuri
17.	Namokila
18.	POTIA GAN
19.	Puranmati
20.	Salmora
21.	UJANI BHAKAT PAMUA
22.	UPOR DEURI

	JORHAT PS
	HOSPITAL
	BHOGDOI RIVER
	ROADS
	HIGHWAY

Byju
Project Officer
District Disaster Management
Jorhat, Assam



Adl. District Commissioner
Jorhat & Circle Officer /c
District West Revenue Circle
Jorhat

Evacuation routes and safe passages plan for population who are likely to be affected by flood under Jorhat West Revenue Circle.

Jorhat West Revenue Circle falls under a flood prone area. However, during periods of incessant rainfall, instances of floods may occur. As part of preparedness and response measures, daily flood reports are submitted through the DRIMS App from 1st May to 30th October.

Considering a worst-case scenario, Sixty-four villages have been identified as vulnerable and are continuously monitored during the flood season. For safe evacuation, designated routes from these villages to relief camps have been planned and kept accessible at all times.

Three relief camps have been strategically established to cover all Sixty-four vulnerable villages. These camps are equipped with basic facilities to accommodate evacuees. The evacuation routes are regularly reviewed to ensure quick and safe movement of people from affected areas to the nearest relief camps during emergencies.

SL. No	Vulnerable Village	Name of Relief Camp	EVACUATION ROUTE	Concern Gaonpradhan	Department s who will be engaged in the evacuation process
1	1) GUAL GAON	Sorbudoiya College	Borbheti Astabhuj Road (DPS road)	Anil Dutta 8135879830	SDRF, NDRF, Block level Officials, LR Staff, Health , PHE, Water resource and Volunteers
2	2) GUALJAN				
3	3) BORMER CHAPORI				
4	4) KOLBARI	Bishnudev Janajati College	Kalbari Road	Biman Pegu 8822881495	
5	5) DHANKHULOI				
	5A) DHANKHULOI LOWER				
6	6) LOLITI CHAPORI				
	6.A) LOLITY (Khakana guri & Nimguri)				
	6.B) LOLITY GORUKHUTI				
7	7) GORIA CHAPORI	Goriachapori LP School	Negheriting-Bilotia Road	Tarun ch. Borborah 8876640799	
	8) SAGURI				
9	9) EPORIA				
	9.A) EPORIA AMGURI				
10	10) KAKOTI CHUK				
11	11) CHINAI CHUK				
12	12) BORMUKOLI				
13	13) BUKURA MIRI				
	13.A) BELOGURI GAON				
14	14) NEOL GAON (Right Part)				
	14.a) NEOL GAON (Left Part)				
15	15) KOLIA CHUK	Bhujkhati LP School		Hemanta Pegu 6002542121	
				Gopal Pegu	

14/05/26
CEO, DDMA
DC OFFICE, JORHAT

[Signature]
Project Officer
District Disaster Management
Jorhat, Assam

16	16) CHARIGAON			Thogeshwar Pegu 6003943951
17	17) BHUJ KHAITI			
18	18) GENDHALI CHAPORI	Jonaki LP School	Alengmora-Bilotia Road	Tarun chandra Borborah 8876640799
19	19) NAM GARUMARA			
20	20) DORIKA MARI			
21	21) SAKALANI- PATHAR	Ino Sakalani Habi Grant LP School	Near Kakodonga River alongside National Highway	Bholaram Tanti 9101536098
22	22) ARALTOLI			
23	23) I NO SAKALANI HABI			
24	24) KORAIKHUA	Koraikhuwa LPSchool	Near Kakodonga River alongside National Highway	Bholaram Tanti 9101536098
25	25) RANGA GARA KHUTI			
26	26) RANGAGARA			
27	27) 2 NO BHURAKOLA	Ujanibhakatpomua LPSchool	Near Sukapha Kola Khetra (National Highway)	Photik Kalita 8752902718
28	28) PAMUA BHAKAT			
29	29) I NO BHURAKOLA	Puranimati High School	Puranimati Satra Road	Photik Kalita 8752902718
30	30) NA-PAMUA			
31	31) RANDHANIJAN			
32	32) ROWMARI			
33	33) TINGTIGIA			
34	34) GAYAN GAON 34.A) GAYAN GAON 2no Ward	Gharphalia high School/Malowali HSS	Dhekorgorah - Malowkhat Road	Ajit Duwara 8486948319
35	35) GHARFOLIA			
36	36) I I NO GRANT	Borbheti LP School	Borbheti Astabhuj Road (DPS road)	Dibyajyoti Kalita 9435692893
37	37) ROWRAIAHJAN			
38	38) MOJIA BHETI			
39	39) BORBHETI			
40	40) SARUSARAI SA- BAGISHA			
41	41) UPPER DEURI 41.a) Rajuachapori Borkulbogolichapori 41.b) 8no Spur	Upperdeuri LP School	ALENGMORA- Karengchapori Road	Khetra Deori 9707690876
42	42) DEKA SATRAVAKAT			
43	43) KARENG CHAPORI			
44	44) BAGHMORA CHAPORI 44.a) BAGHMORA charigoria			Rajib Doley 6002793674
45	45) MALOW PAM 45.a) MALOW PAM Balikhuti	Malowpam LPSchool	Dhekorgorah -Malow Ali Road	Jaykanta Dorabdhara 986414368
46	46) MALOW KHAT	Malowkhat HS		
47	47) 2 NO DEURI	2NO Deuri LP School	ALENGMORA Road	Dimbeswar Gogoi


SDRF, NDRF,
Block level
Officials, LR
Staff, Health
, PHE,
Water
resource
and
Volunteers

14/05/26

CEO, DDMA
DC OFFICE, JORHAT

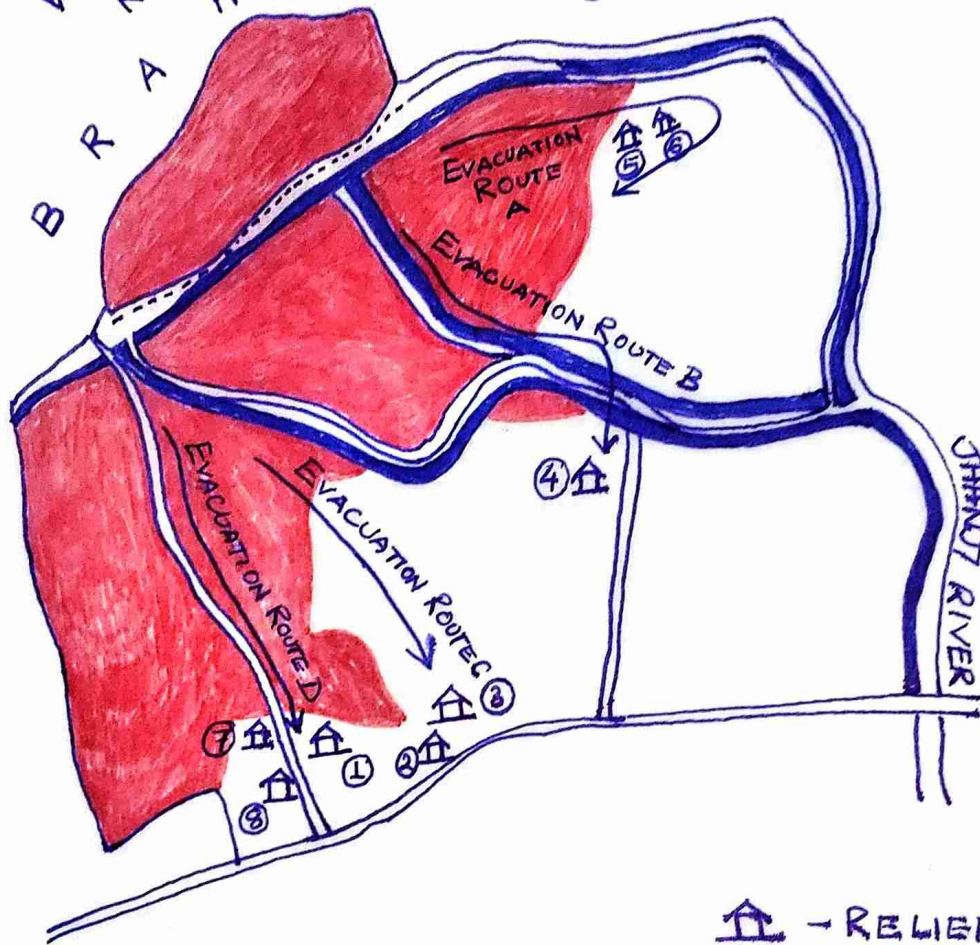
Project Officer
District Disaster Management Authority
Jorhat, Assam

SDRF, NDRF,
Block level
Officials, LR
Staff, Health
, PHE,
Water
resource
and
Volunteers



TEOK REVENUE CIRCLE

B R A H M A P U T R A R I V E R



THIS MAP SHOWS THE 4 EVACUATION ROUTES FOR 4 GROUPS OF FLOOD VULNERABLE VILLAGES - NAMELY A, B, C, D

-  - RELIEF CAMP
-  - FLOOD VULNERABLE AREAS
-  - WATER BODY
-  - EMBANKMENT
-  - EVACUATION ROUTE

Rojan
14/5/26
Project Officer
District Disaster Management Authority
Jorhat, Assam

14/05/26
CEO, DDMA
DC OFFICE, JORHAT

ANNEXTURE-III

GOVERNMENT OF ASSAM

OFFICE OF THE CIRCLE OFFICER:.....TEOK REVENUE CIRCLE:.....JORHAT

No. TC 6/2020/262

Dated Jorhat the, 23/04, 2026

ORDER

Disaster Management Act 2005 lays emphasis on preparation of Disaster Management Plans, Capacity Building for Disaster Management and Community Preparedness. With a view to strengthen the institutional capacity in these areas Teok Revenue Circle Evacuation Plan is prepared accordingly for the purpose of Flood/ Storm/ Fire/ Other Natural Calamities preparedness/ mitigation measures comprising of the followings:

Some of the flood vulnerable villages are grouped in to four groups namely Group A, Group B, Group C and Group D.


	Group A	Group B	Group C	Group D
	Jelengitup	Sumoimara	1 No Kawoimari	Kumar Konhar
	Ghurasua Pothar	Bonai	2 No Kawoimari	Phukanbari
	Ghurasua Habi	Gelekoni Pothar	Sonari Gaon	Bhakat
	Population: 2911	Borkur	Population: 7921	Kumar Gaon
		Population: 4135		Koibartagarh Chapori
				Changmaigarh
				Pukhuriporia
				Sagunpara
				Bormathauri
				UttarDulia
				Dakhin Dulia
				Population: 4428
Evacuation Route				Route A Jelengitup to Chintamonigarh Road
Name of Relief Camp	Chintamonigarh HS and	Bonai HS	Teok Girl's HSS	Rajabari HSS, NP HS and Rajabari Jr

Ranjana
14/5/26
Project Officer
District Disaster Management Authority
Jorhat, Assam

[Signature]
14/05/26
CEO, DDMA
DC OFFICE, JORHAT

	Chintamonigarh ME School		and Teok Boy's HS	Govt Basic School
<p>Circle Disaster Management Committee and Circle Level Task Force will be responsible to identification of routes and save passages for population who are likely to be affected by natural calamities on real time. They are also responsible for necessary transportation arrangements (Road, Water and Air) to ensure GR is transported in time to each of the designated camps for 2026. At village level concerned LM, Gaon Pradhan and local Community will be responsible for safe evacuation and Relief distribution.</p>				
<p>For user convenience a Map has annexed with this document for smooth functioning regarding evacuation in future.</p>				

Yours faithfully,


 Circle Officer
 Teok Revenue Circle
 Jorhat
 Date: 23/04
 TEOK REVENUE CIRCLE
 TEOK JORHAT

Memo No: TC 6/2020/ 262-A

Copy for information to:

1. PA to the District Commissioner for kind appraise to DC, Jorhat.
2. The Addl. District Commissioner & Chief Executive Officer, District Disaster Management Authority, Jorhat.
3. Office File.
4. Persons Concerned.


 14/05/26
 CEO, DDMA
 DC OFFICE, JORHAT


 14/5/26
 Project Officer
 District Disaster Management Authority
 Jorhat, Assam

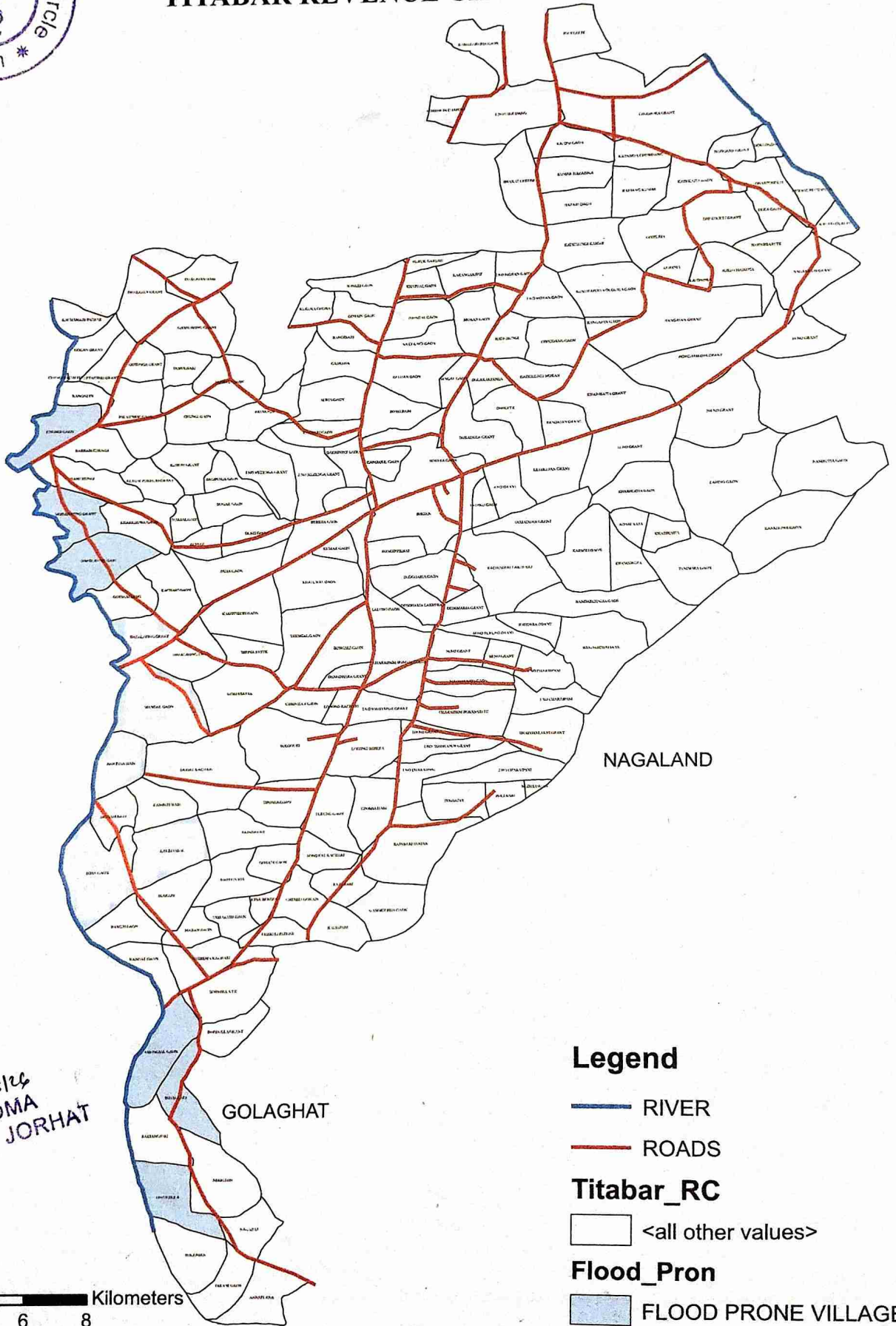

 Circle Officer
 Teok Revenue Circle
 Jorhat
 TEOK REVENUE CIRCLE
 TEOK JORHAT



FLOOD AFFECTED VILLAGES UNDER TITABAR REVENUE CIRCLE



26°44'0"N
26°40'0"N
26°36'0"N
26°32'0"N
26°28'0"N
26°24'0"N







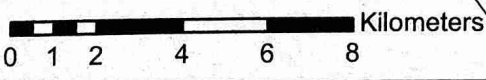
GOLAGHAT

NAGALAND

GOLAGHAT

Legend

-  RIVER
-  ROADS
- Titabar_RC**
-  <all other values>
- Flood_Pron**
-  FLOOD PRONE VILLAGES



14/1/22
CEO, DDMA
DC OFFICE, JORHAT

[Signature]
Project Officer
District Disaster Management Authority
Jorhat, Assam

[Signature]
Addl. District Commissioner, Jorhat
Circle Office (IIC),
Titabar Revenue Circle, Titabar



GOVERNMENT OF ASSAM

OFFICE OF THE CIRCLE OFFICER :: Titabar Revenue Circle :: Titabar

No.TBC/DM/3/flood/2021/364-67(A)

Dated: Titabar, the 06th May, 2026

Evacuation routes and safe passages plan for population who are likely to be affected by flood under Titabar Revenue Circle.

In the pursuance of the DDMA meeting held on 23rd April, 2026 for smooth management of the flood season 2026, Titabar Revenue Circle, Titabar have identified 7 Nos. of villages namely, 1 No. Jonaki Mandal Gaon, Naupeta, Duffalating Habi Gaon, Mohonating Grant, Chungi Gaon (Titabar) & Urongia Gaon are the most flood vulnerable villages under Titabar Revenue Circle and issued an advisory for Evacuation Routes and Save Passages for the population who are likely to be affected with the following information:


- Main Route for evacuation:
 1. Mondal Gaon Road via Dhodar Ali
 2. Kakodunga Embankment Road to Naupeta Mohimabari Road via Dhodar Ali.
 3. Chungi Bagan to Dhubuni Road via Teliapoti Road
 4. via K.B Road
 5. via Na-Ali Road
- No. of nearby designated relief camps: 06 Nos.
 - 1 No. Jonaki Mandal Gaon L.P School
 - Shankerdev M.E School
 - ITI, Duffalating Titabar
 - Mohimabari High School, Borholla
 - Dhubuni LP School
 - 283 No. Chungi LP School
 - Borholla HS School

[Signature]
14/5/26
CEO, DDMA
DC OFFICE, JORHAT

Main route for Evacuation	Villages covered	Departments who will be engaged in the evacuation process	Contact Person for better communication during evacuation	Proposed Relief Camp where evacuated people will be provided flood and shelter
Mondal Gaon Road via Dhodar Ali	1 No. Jonaki Mandal Gaon, Duffalating Habi (Bill Gaon)	SDRF, Block level Officials, LR Staff, Health, PHE, Water resource and Volunteers	Sri Gautam Muktiar, Field Officer (DM) Contact No. 6000134421 Sri Upen Chutia, LRA Contact No. 8011604478 Sri Sunil Saikia, GB Contact No. 9435788612 Sri Bokul Dutta, GB Contact No. 9577239740	1 No. Jonaki Mandal Gaon L.P School, Shankerdev M.E School & ITI, Duffalating Titabar
Kakodunga Embankment Road to Naupeta Mohimabari Road via Dhodar Ali.	Naupeta Gaon, Mohimabari Habi Gaon	SDRF, Block level Officials, LR Staff, Health, PHE, Water resource and Volunteers	Sri Gautam Muktiar, Field Officer (DM) Contact No. 6000134421 Sri Upen Chutia, LRA Contact No. 8011604478 Sri Bidyadhar Saikia, GB Contact No. 6900469063	Mohimabari High School, Borholla

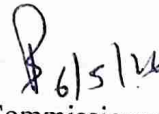
[Signature]
Project Officer
District Disaster Management Authority
Jorhat, Assam

Chungi Bagan to Dhubuni Road via Teliapoti Road	Mohonating Grant	SDRF, Block level Officials, LR Staff, Health, PHE, Water resource and Volunteers	Sri Gautam Muktiar, Field Officer (DM) Sri Ashim Mazumder, LRA Contact No. 9435573478 Smti. Minakshi Saikia, GB Contact No. 8822802493	Dhubuni LP School
via K.B Road	Chungi Gaon (Titabar)	SDRF, Block level Officials, LR Staff, Health, PHE, Water resource and Volunteers	Sri Gautam Muktiar, Field Officer (DM) Sri Ashim Mazumder, LRA Contact No. 9435573478 Sri Chandra Bora, GB Contact No. 7099482572	283 No. Chungi LP School
Via Na-Ali Road	Urongial Gaon	SDRF, Block level Officials, LR Staff, Health, PHE, Water resource and Volunteers	Sri Gautam Muktiar, Field Officer (DM) Sri Srimanta Deka, LRA Contact No. 6000090990 Smti Munmi Saikia Kachari, GB Contact No. 8011262627	Borholla HS School



 Addl. District Commissioner (Jorhat),
 Circle Office, Titabar Revenue Circle, Titabar

Memo No. TBC/DM/3/Flood/2021/364-67(A)
Copy to:-

1. The Co- District Commissioner, Titabar for kind information.
2. The ADC & CEO, DDMA Jorhat for kind information.
3. All the CLTF Titabar Revenue Circle Members for kind information.
4. PA to District Commissioner, Jorhat for your kind appraisal of the DC, Jorhat.


 Addl. District Commissioner (Jorhat),
 Circle Office, Titabar Revenue Circle, Titabar


 CEO, DDMA
 DC OFFICE, JORHAT


 Project Officer
 District Disaster Management Authority
 Jorhat, Assam

MPS-2.3

Evacuation routes and safe passages plan for population who are likely to be affected by flood under Mariani Revenue Circle.

Mariani falls under a highland area and is generally not prone to major flood events. However, during periods of incessant rainfall, instances of flash floods may occur. As part of preparedness and response measures, daily flood reports are submitted through the DRIMS App from 1st May to 30th October.

Considering a worst-case scenario, nine villages have been identified as vulnerable and are continuously monitored during the flood season. For safe evacuation, designated routes from these villages to relief camps have been planned and kept accessible at all times.

Three relief camps have been strategically established to cover all nine vulnerable villages. These camps are equipped with basic facilities to accommodate evacuees. The evacuation routes are regularly reviewed to ensure quick and safe movement of people from affected areas to the nearest relief camps during emergencies

Main route for Evacuation	Villages covered	Departments who will be engaged in the evacuation process	Contact Person for better communication during evacuation	Proposed Relief Camp where evacuated people will be provided flood and shelter
Through Dhodar Ali	Gharphalia Gaon, DeberaparGaon, Moran Gaon, Dohutia, Abhypuria, Borgayan Gaon	SDRF, Block level Officials, LR Staff,Health, PHE, Water resource and Volunteers	Smti. Ritisha Goswami, Field Officer (DM) Contact No. 6003603750	Nakachari Uccotor Madhyamik Vidyalaya.
Through Dhodar Ali	Moran Gaon, Morongial Gaon	SDRF, Block level Officials, LR Staff,Health, PHE, Water resource and Volunteers	Sri Promud Konwar , Gaon Pradhan Contact No. 7086959857 Sri Himanta Gogoi, Gaon Pradhan Contact No. 9085554297	Nabajyoti High School
Through Dhodar Ali	38 No. Grant	SDRF, Block level Officials, LR Staff,Health, PHE, Water resource and Volunteers	Sri Gokul Kalita, LRA Contact No. 6000065516 Smti. Sonali Mili Payang , Gaon Pradhan Contact No. 9101450115	Jungle Block High School

[Signature]
Project Officer
District Disaster Management Authority
Jorhat, Assam

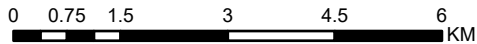
[Signature]
Circle Officer
Mariani Revenue Circle
Mariani Revenue Circle

Addl. District Commissioner &
CEO, DDMA, Jorhat

94°20'0"E

94°25'0"E

A ROAD MAP OF RELIEF CAMP MARIANI REVENUE CIRCLE



26°45'0"N

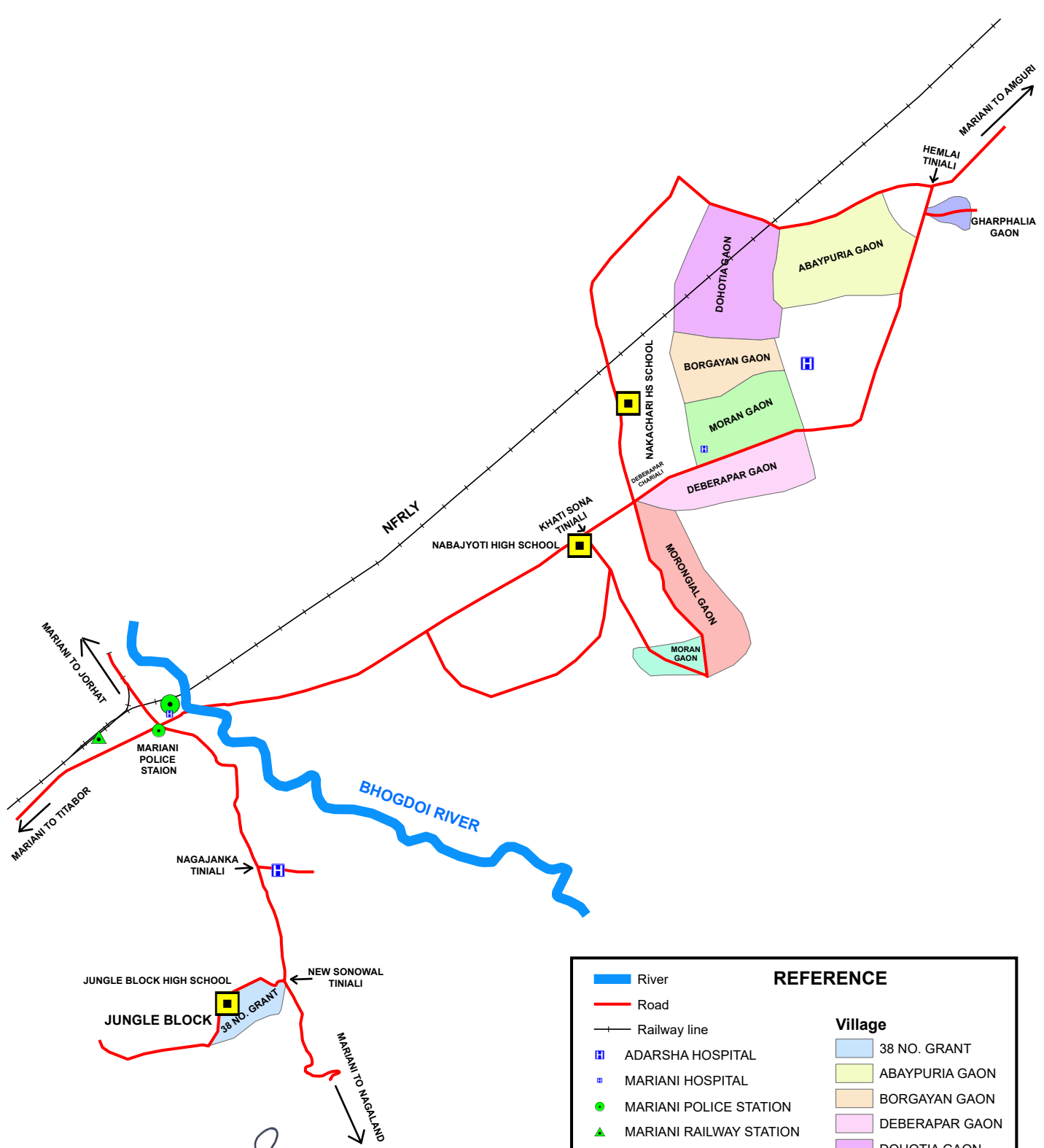
26°45'0"N

26°40'0"N

26°40'0"N

26°35'0"N

26°35'0"N



REFERENCE	
	River
	Road
	Railway line
	ADARSHA HOSPITAL
	MARIANI HOSPITAL
	MARIANI POLICE STATION
	MARIANI RAILWAY STATION
	MARIANI REVENUE CIRCLE
	NAGAJANKA HOSPITAL
	RELIEF CAMP
	38 NO. GRANT
	ABAYPURIA GAON
	BORGAYAN GAON
	DEBERAPAR GAON
	DOHOTIA GAON
	GHARPHALIA GAON
	MORAN GAON
	MORONGIAL GAON
	MOUTJULI GAON

Project Officer
 District Disaster Management Authority
 Jorhat, Assam
 13/5/26

CEO, DDMA
 DC OFFICE, JORHAT
 14/5/26

94°20'0"E

94°25'0"E